

Our Ref : T1A/14/PNF  
Your Ref :  
Direct Line : 01620 827724  
Fax No. : 01620 827710  
E-Mail : pforsyth@eastlothian.gov.uk

27 November 2014

See attached TROCONOL List

Dear Sir / Madam,

**Proposed Experimental Traffic Regulation Order –  
20mph Speed Limit –**

- **Whin Park Area, Cockenzie;**
- **Lochbridge Area, North Berwick;**
- **Muirpark Area, Tranent**

East Lothian Council gives a high priority to road safety and is progressing an Experimental Traffic Regulation Order for the areas shown on the plans attached.

Legislation requires me to advise you that it is intended to come into effect on 30<sup>th</sup> March 2015 for a period of 18 months.

If you wish to make any comments in respect of these proposals I would ask that you reply in writing within 28 days of the date of this letter.

It should be noted that when the Draft Order is formally advertised a further period for representations will be notified.

Should you require further information about this subject, please do not hesitate to contact this Department.

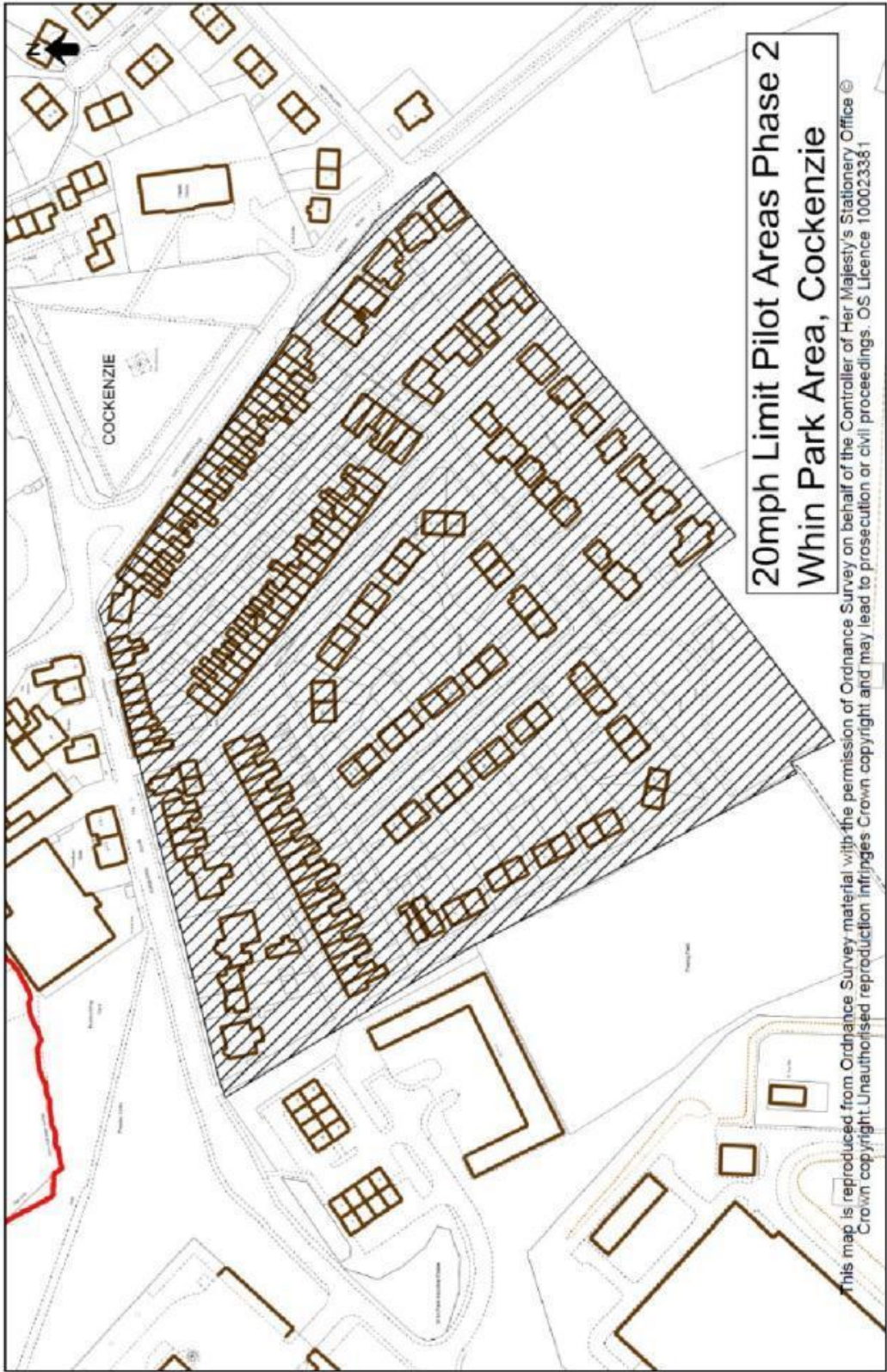
Yours faithfully,

Peter Forsyth  
Asset & Regulatory Manager

Please address all correspondence to Ray Montgomery, Head of Infrastructure

Appendix A – Whin Park Area, Cockenzie

26 February 2014  
Colin Baird  
1:2000



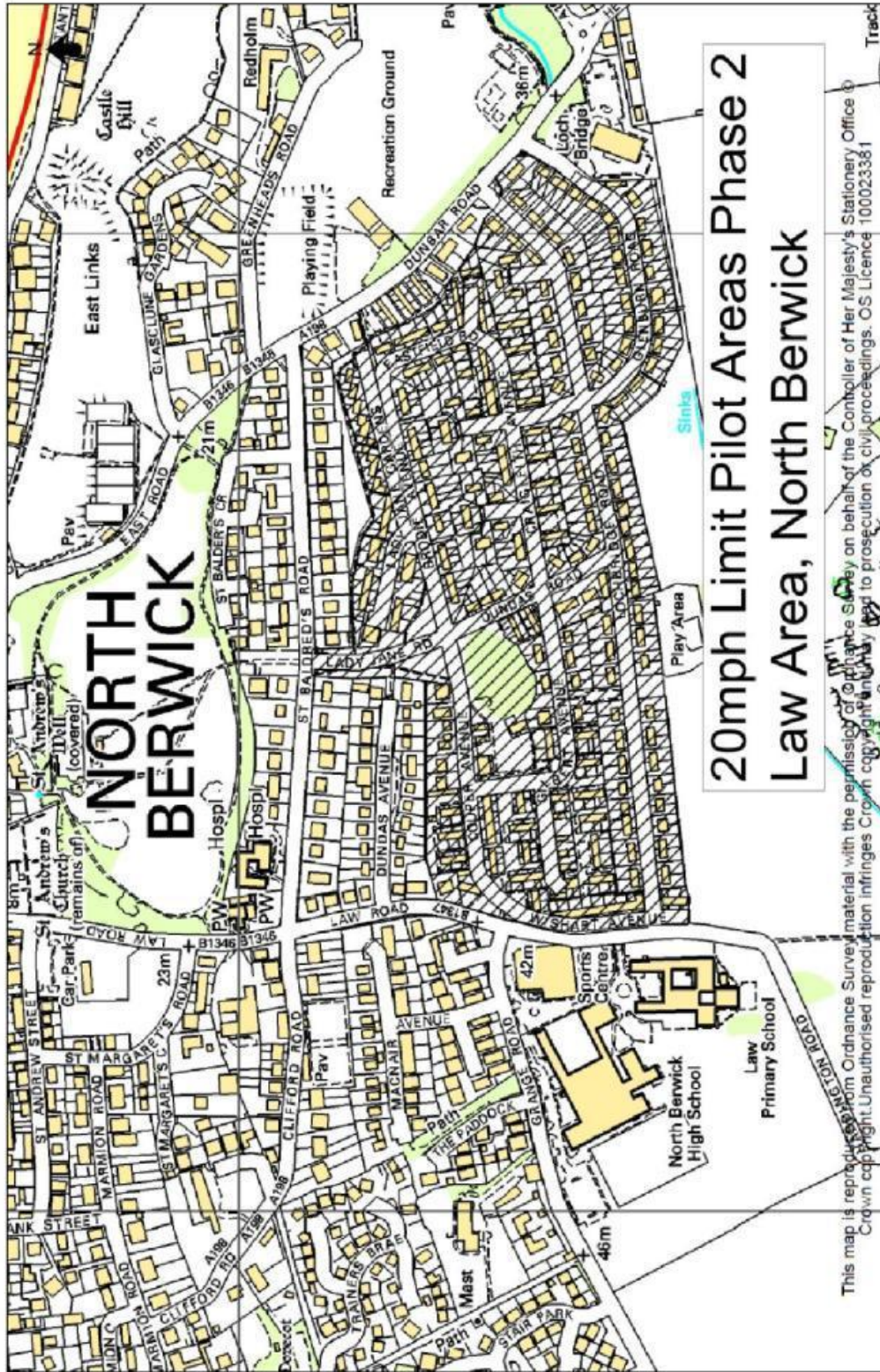
**20mph Limit Pilot Areas Phase 2  
Whin Park Area, Cockenzie**

This map is reproduced from Ordnance Survey material with the permission of Ordnance Survey on behalf of the Controller of Her Majesty's Stationery Office © Crown copyright. Unauthorised reproduction infringes Crown copyright and may lead to prosecution or civil proceedings. OS Licence 100023381

Appendix A – Lochbridge Area, North Berwick

26 February 2014  
Collin Baird

1:5000

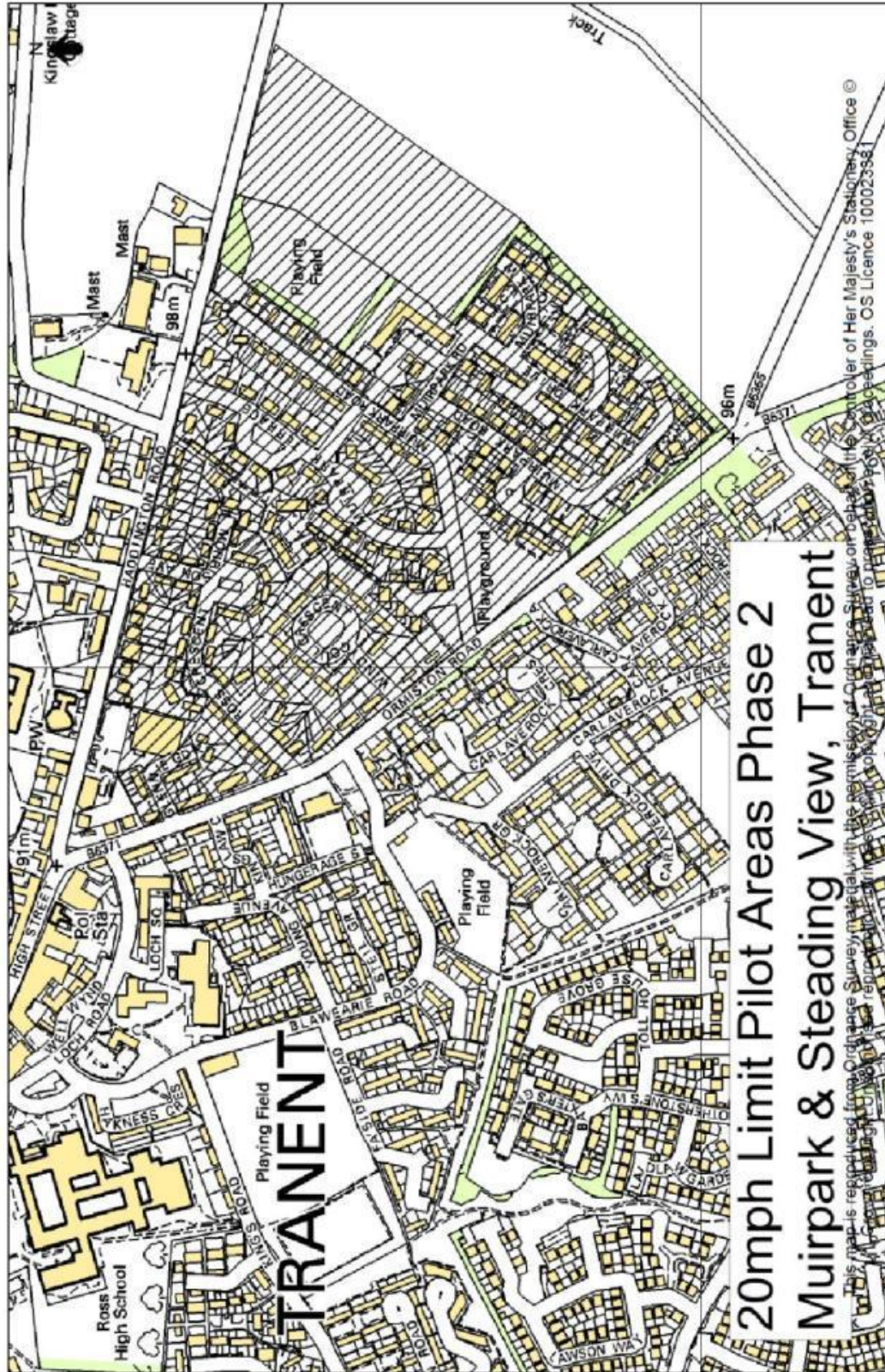


This map is reproduced from Ordnance Survey material with the permission of Ordnance Survey on behalf of the Controller of Her Majesty's Stationary Office. Crown copyright. Unauthorised reproduction infringes Crown copyright and may lead to prosecution or civil proceedings. OS Licence 100023381

# Appendix A – Muirpark Area, Tranent

26 February 2014  
Colin Baird

1:5000



**20mph Limit Pilot Areas Phase 2  
Muirpark & Steading View, Tranent**

**TRANENT**

This map is reproduced from Ordnance Survey material with the permission of Ordnance Survey, the Controller of Her Majesty's Stationery Office © Crown Copyright. All rights reserved. No part of this publication may be reproduced without the prior written permission of Ordnance Survey. OS Licence 100023981

## **Schedule 1 – 20mph Speed Limit**

### **Lengths of road subject to a 20mph speed limit**

#### **Whin Park Area, Cockenzie**

Hawthorn Terrace  
Inglis Farm  
South Lorimer Place  
West Lorimer Place  
Whin Park

#### **Lochbridge Area, North Berwick**

Brodie Avenue  
Couper Avenue  
Craigleith Avenue  
Dundas Road  
Eastfoeld Road  
Gilbert Avenue  
Glenburn Road  
Lady Jane Gardens  
Lady Jane Road  
Law View  
Lochbridge Road  
Wishart Avenue

#### **Muirpark Area, Tranent**

Annfield  
Meadowside  
Muirpark Court  
Muirpark Drive  
Muirpark Gardens  
Muirpark Grove  
Muirpark Place  
Muirpark Road  
Muirpark Terrace  
Muirpark Wynd  
Steading View