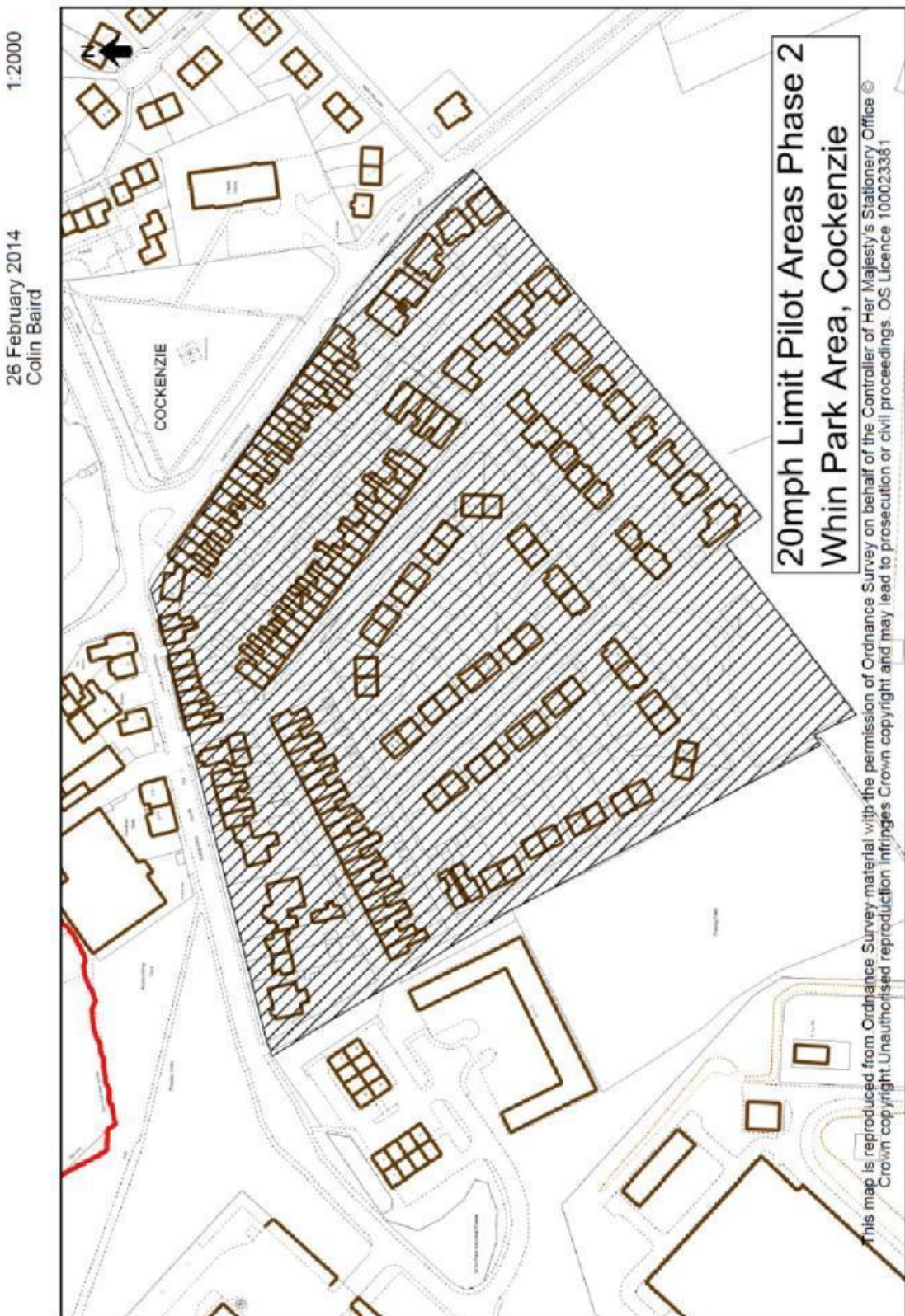


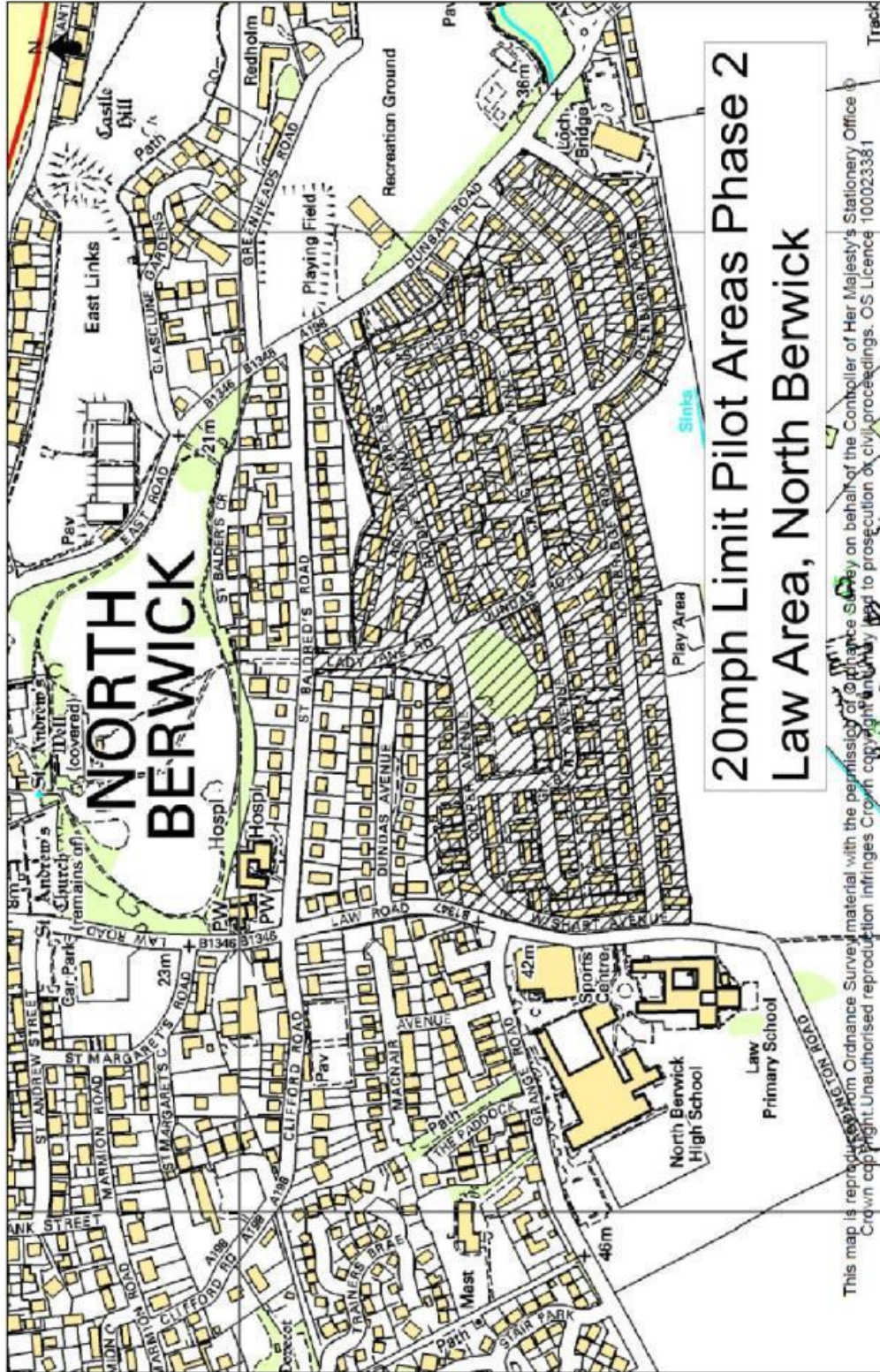
Whin Park Area, Cockenzie



Please address all correspondence to Ray Montgomery, Head of Infrastructure

Lochbridge Area, North Berwick

26 February 2014
Colin Baird
1:5000

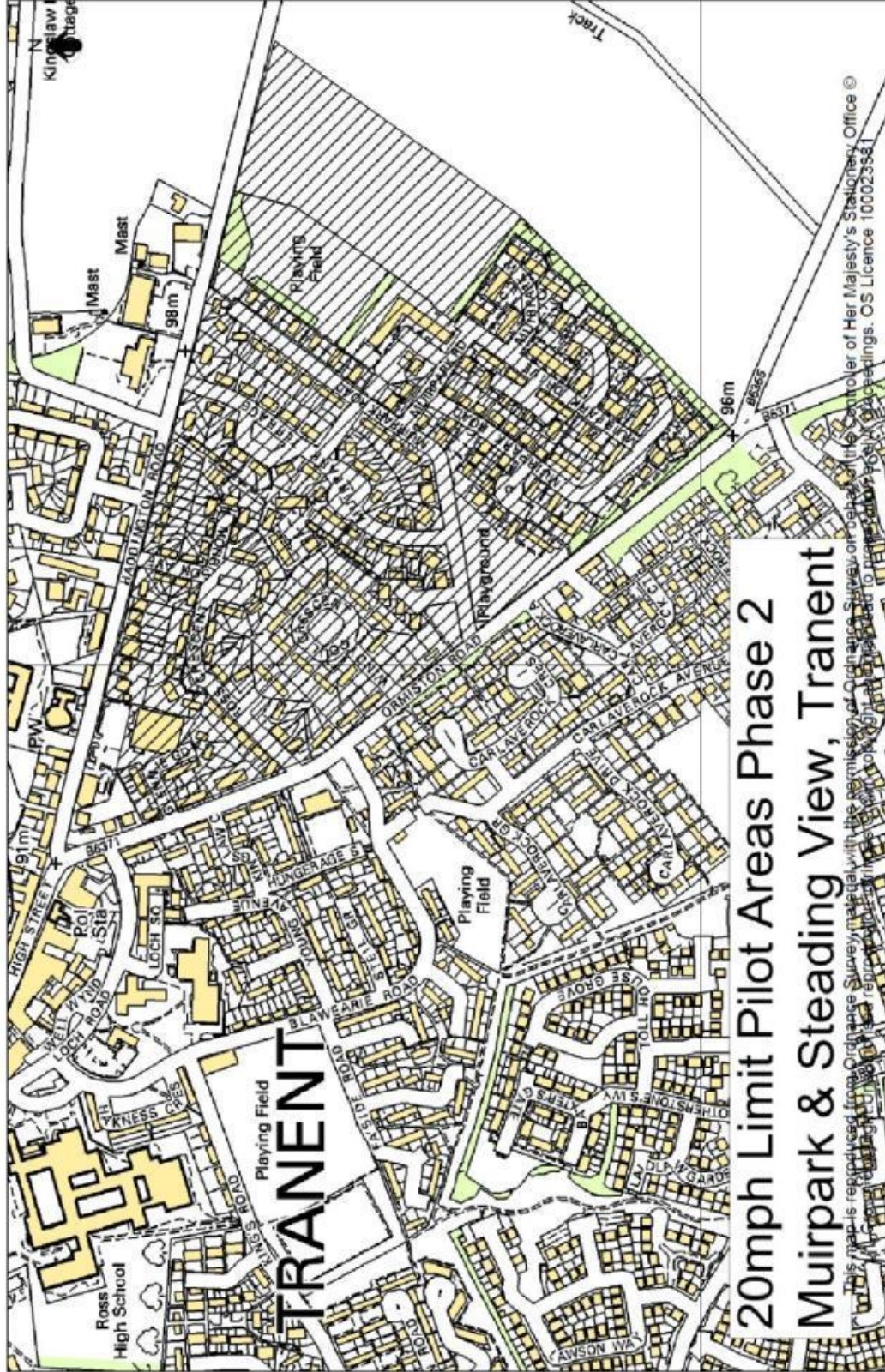


This map is reproduced from Ordnance Survey material with the permission of Ordnance Survey on behalf of the Controller of Her Majesty's Stationery Office. Crown copyright. Unauthorised reproduction infringes Crown copyright and may lead to prosecution or civil proceedings. OS Licence 100023381

Muirpark Area, Tranent

26 February 2014
Colin Baird

1:5000



20mph Limit Pilot Areas Phase 2 Muirpark & Steading View, Tranent

This map is reproduced from Ordnance Survey material with the permission of Ordnance Survey on behalf of the Controller of Her Majesty's Stationery Office © Crown Copyright and Royal Ordnance Survey. All rights reserved. Ordnance Survey Licence No: 1000233581

Schedule 1 – 20mph Speed Limit

Lengths of road subject to a 20mph speed limit

Whin Park Area, Cockenzie

Hawthorn Terrace
Inglis Farm
South Lorimer Place
West Lorimer Place
Whin Park

Lochbridge Area, North Berwick

Brodie Avenue
Couper Avenue
Craikleith Avenue
Dundas Road
Eastfoeld Road
Gilbert Avenue
Glenburn Road
Lady Jane Gardens
Lady Jane Road
Law View
Lochbridge Road
Wishart Avenue

Muirpark Area, Tranent

Annfield
Meadowside
Muirpark Court
Muirpark Drive
Muirpark Gardens
Muirpark Grove
Muirpark Place
Muirpark Road
Muirpark Terrace
Muirpark Wynd
Steading View