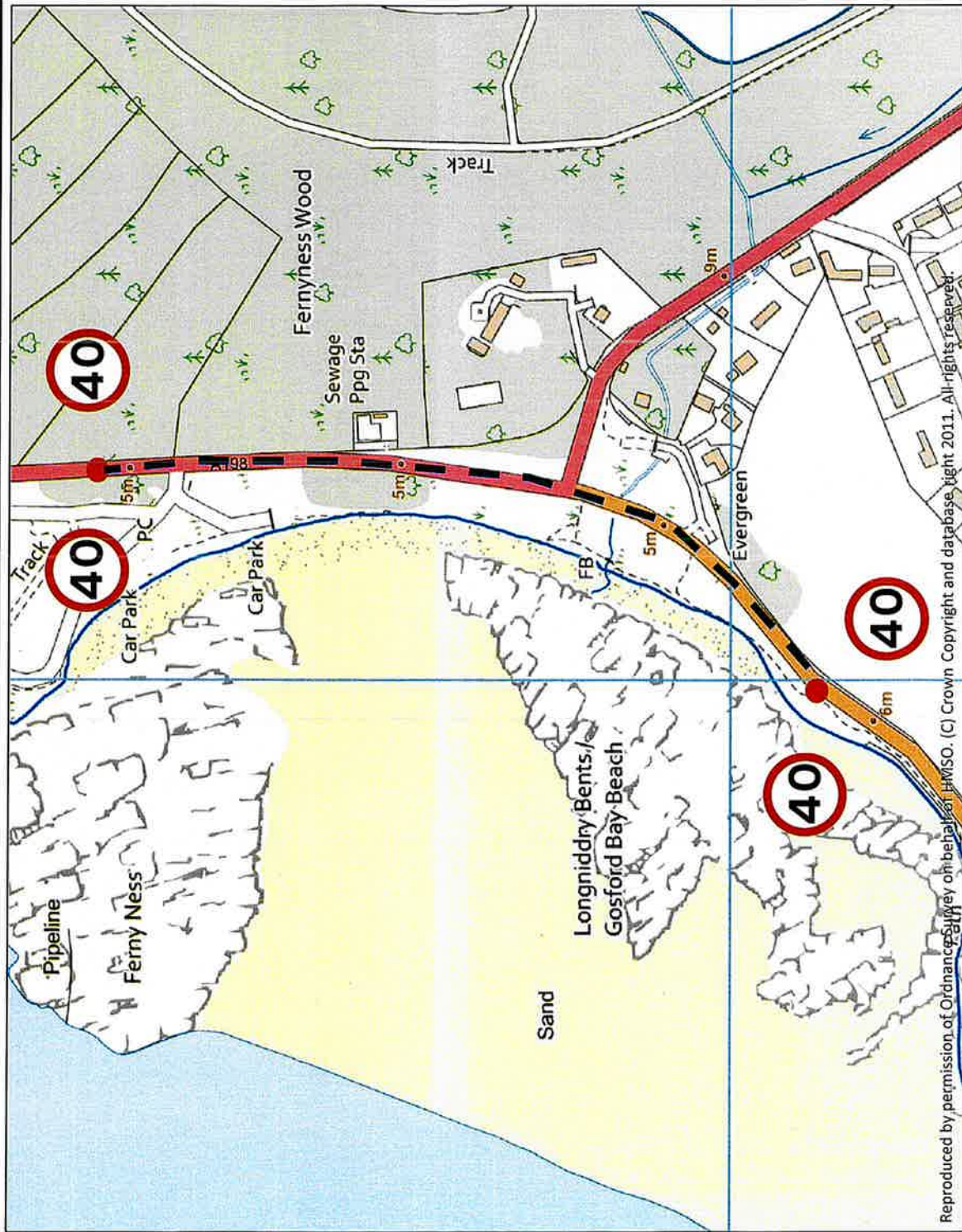
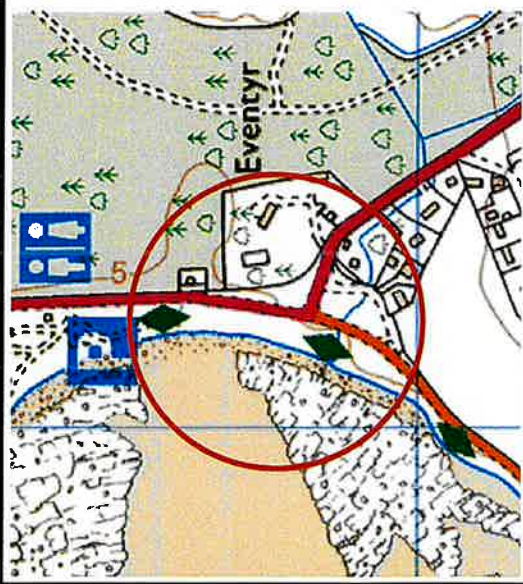


EAST LOTHIAN COUNCIL: ROAD NETWORK MANAGEMENT



Location: B1348 and A198 east and west of Lyars Road, Longniddry

Description: Reduce speed limit to 40mph.



East Lothian Council
 Transportation Department
 Road Network Management
 John Muir House
 Haddington
 EH41 3HA
 Tel: 01620 827827



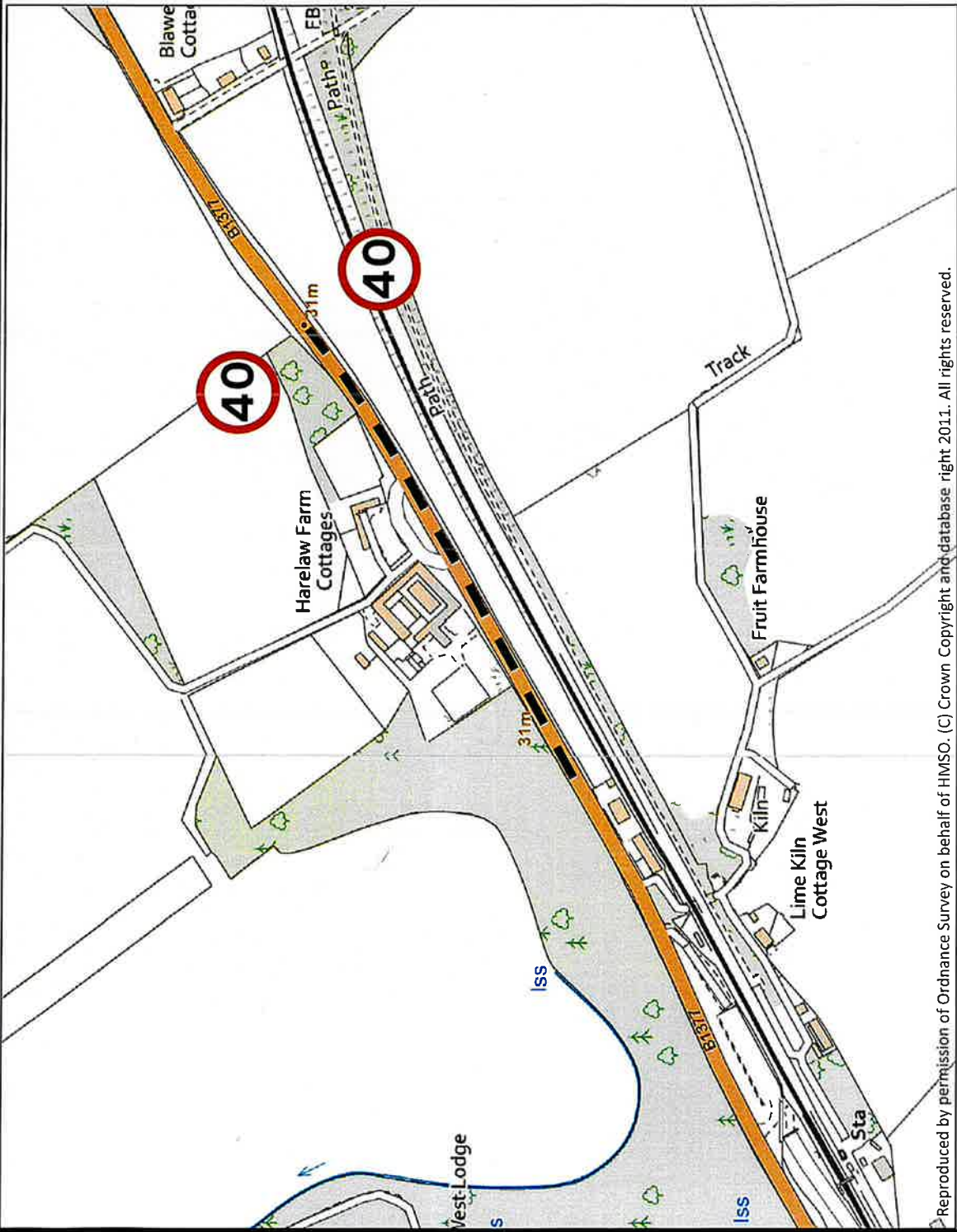
Date: 15/05/2026
 Scale: NTS

Drawn by: KS
 Checked by: IL

DRG. NO. MAP NO.1 - 213/26

Reproduced by permission of Ordnance Survey on behalf of HMSO. (C) Crown Copyright and database right 2011. All rights reserved.

EAST LOTHIAN COUNCIL: ROAD NETWORK MANAGEMENT



Location: B1377 Longniddry at Harelaw

Description: Extend existing 40mph speed limit by 330m or thereby.

Reproduced by permission of Ordnance Survey on behalf of HMSO. (C) Crown Copyright and database right 2011. All rights reserved.



East Lothian Council
 Transportation Department
 Road Network Management
 John Muir House
 Haddington
 EH41 3HA
 Tel: 01620 827827

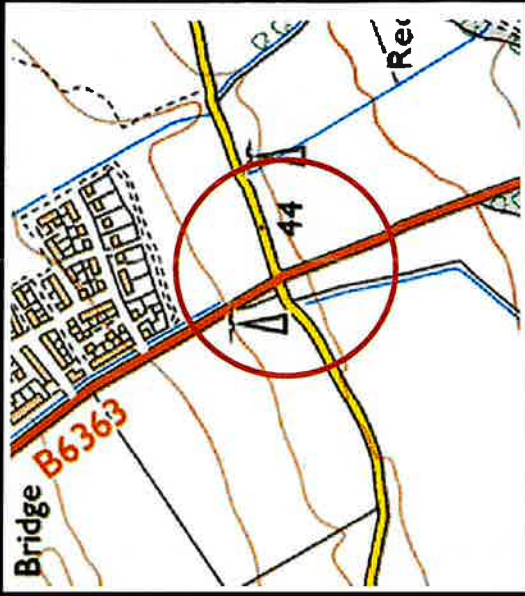
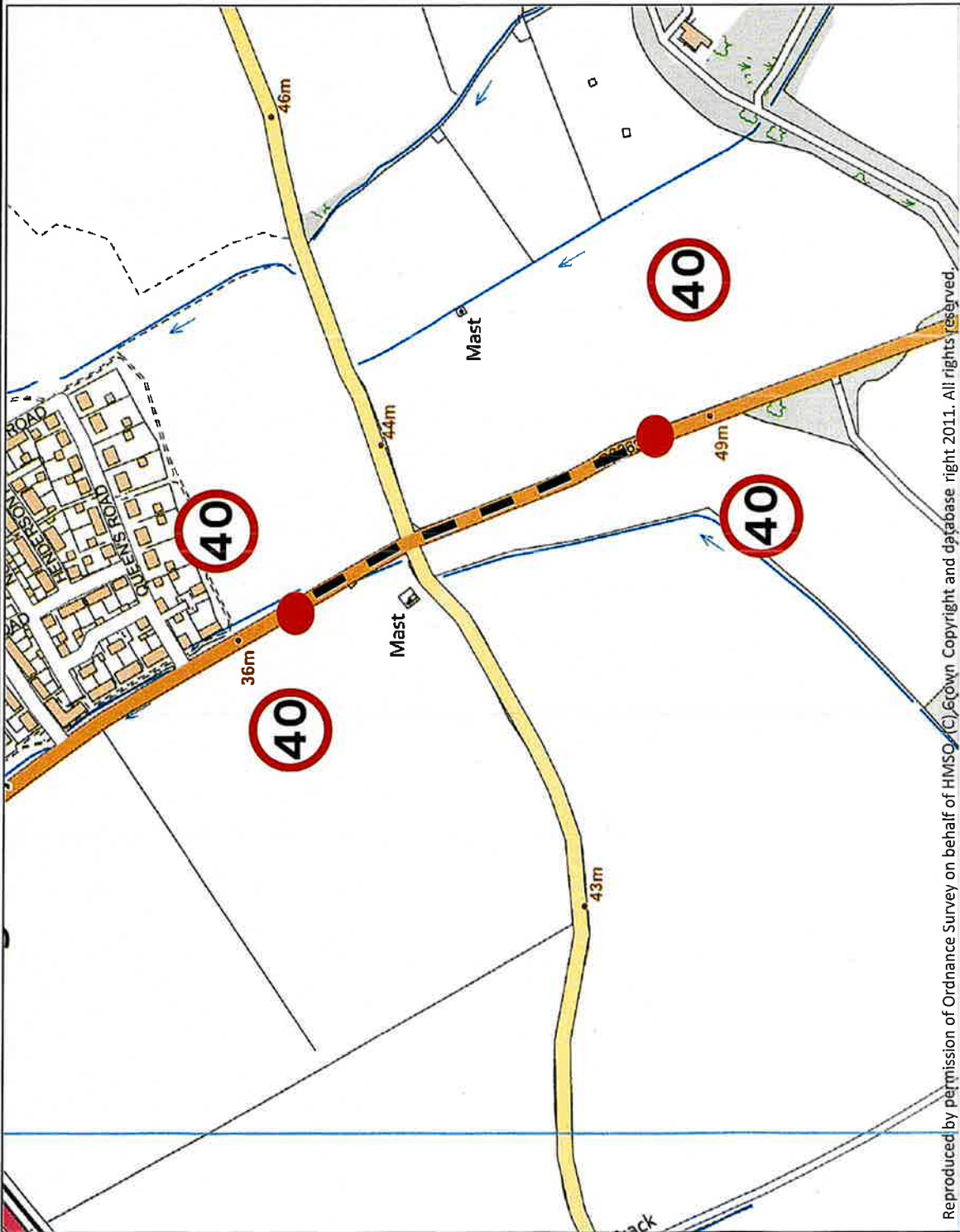


Drawn by: KS
 Checked by: IL

Date: 15/05/2026
 Scale: NTS

DRG. NO. MAP NO.2 - 213/26

EAST LOTHIAN COUNCIL: ROAD NETWORK MANAGEMENT



Reproduced by permission of Ordnance Survey on behalf of HMSO. © Crown Copyright and database right 2011. All rights reserved.

Location: B6363 south side of Longniddry

Description: New 40mph speed limit in advance of existing 30mph speed limit.

East Lothian Council
 Transportation Department
 Road Network Management
 John Muir House
 Haddington
 EH41 3HA
 Tel: 01620 827827

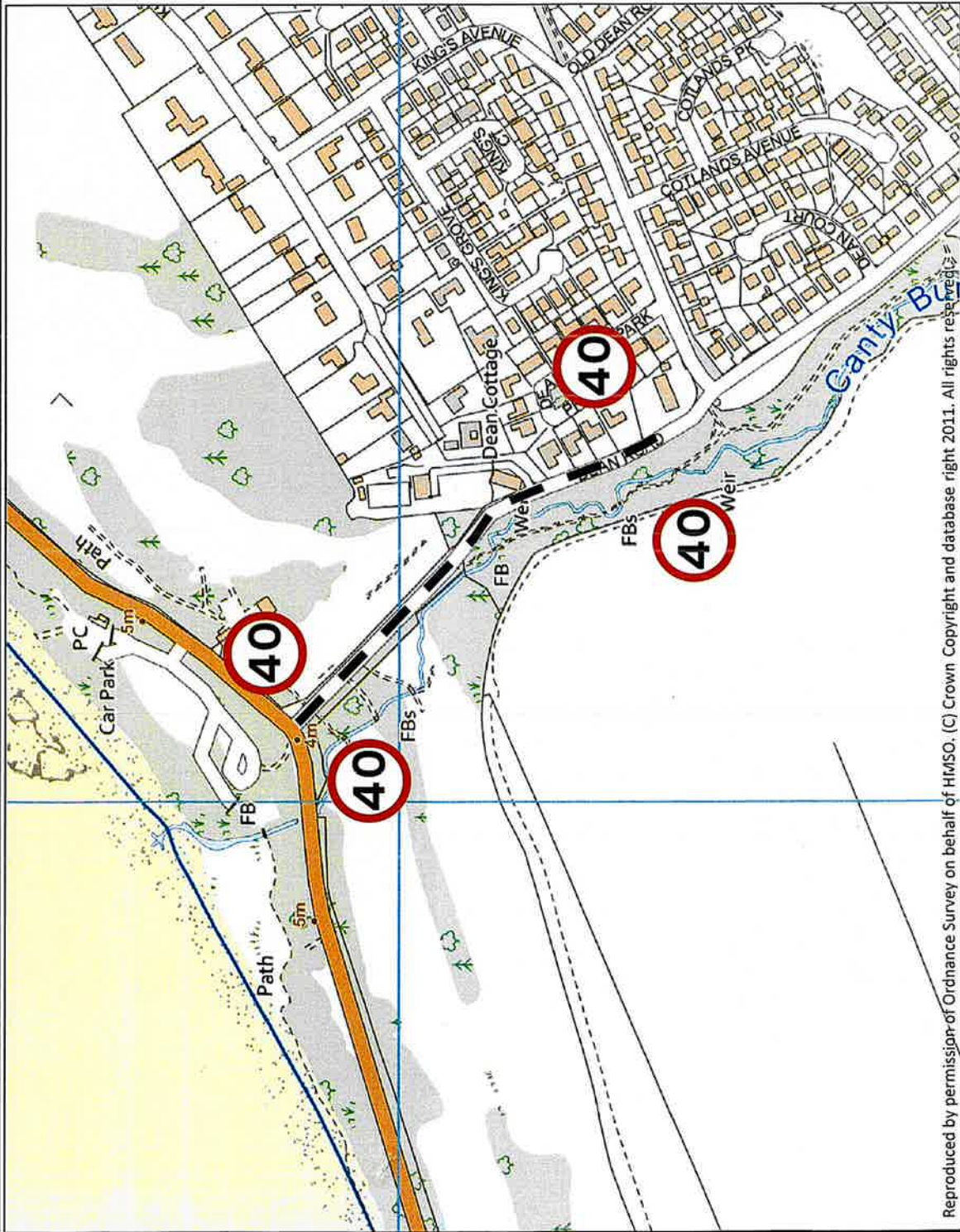


Date: 15/05/2026
 Scale: NTS

Drawn by: KS
 Checked by: IL

DRG. NO. MAP NO.3 - 213/26

EAST LOTHIAN COUNCIL: ROAD NETWORK MANAGEMENT



East Lothian Council
 Transportation Department
 Road Network Management
 John Muir House
 Haddington
 EH41 3HA
 Tel: 01620 827827



Drawn by: KS
 Checked by: IL

Date: 15/05/2026
 Scale: NTS

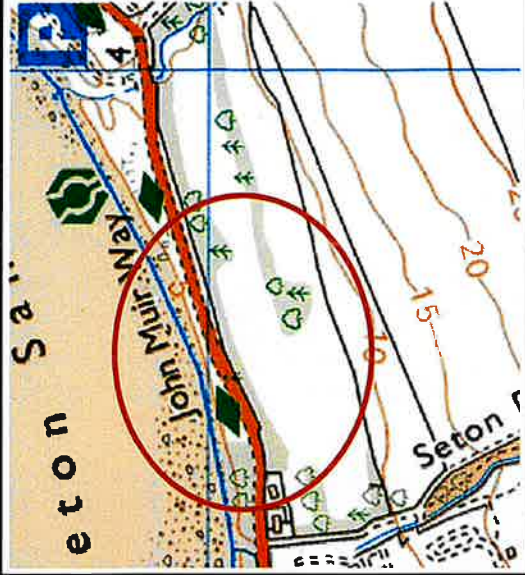
DRG. NO. MAP NO.4 – 213/26

Location: Dean Road, Longniddry

Description: Introduce new 40mph speed limit from junction with A198 to existing 20mph speed limit.

Reproduced by permission of Ordnance Survey on behalf of HMSO. (C) Crown Copyright and database right 2011. All rights reserved.

EAST LOTHIAN COUNCIL: ROAD NETWORK MANAGEMENT



East Lothian Council
 Transportation Department
 Road Network Management
 John Muir House
 Haddington
 EH41 3HA
 Tel: 01620 827827



Date: 15/05/2026
 Scale: NTS

Drawn by: KS
 Checked by: IL

DRG. NO. MAP NO.5 – 213/26

Location: B1348 east of Seton Sands, Port Seton

Description: Introduce new 40mph speed limit from existing 30mph speed limit eastwards for a distance of 400 metres or thereby.

EAST LOTHIAN COUNCIL: ROAD NETWORK MANAGEMENT



East Lothian Council
 Transportation Department
 Road Network Management
 John Muir House
 Haddington
 EH41 3HA
 Tel: 01620 827827



Drawn by: KS
 Checked by: IL

Date: 15/05/2026
 Scale: NTS

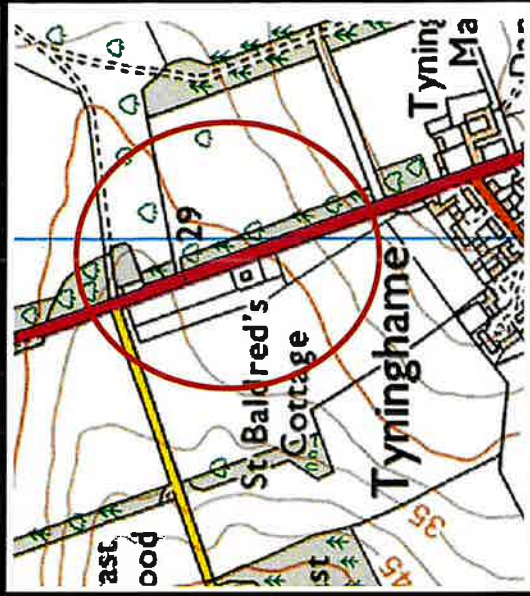
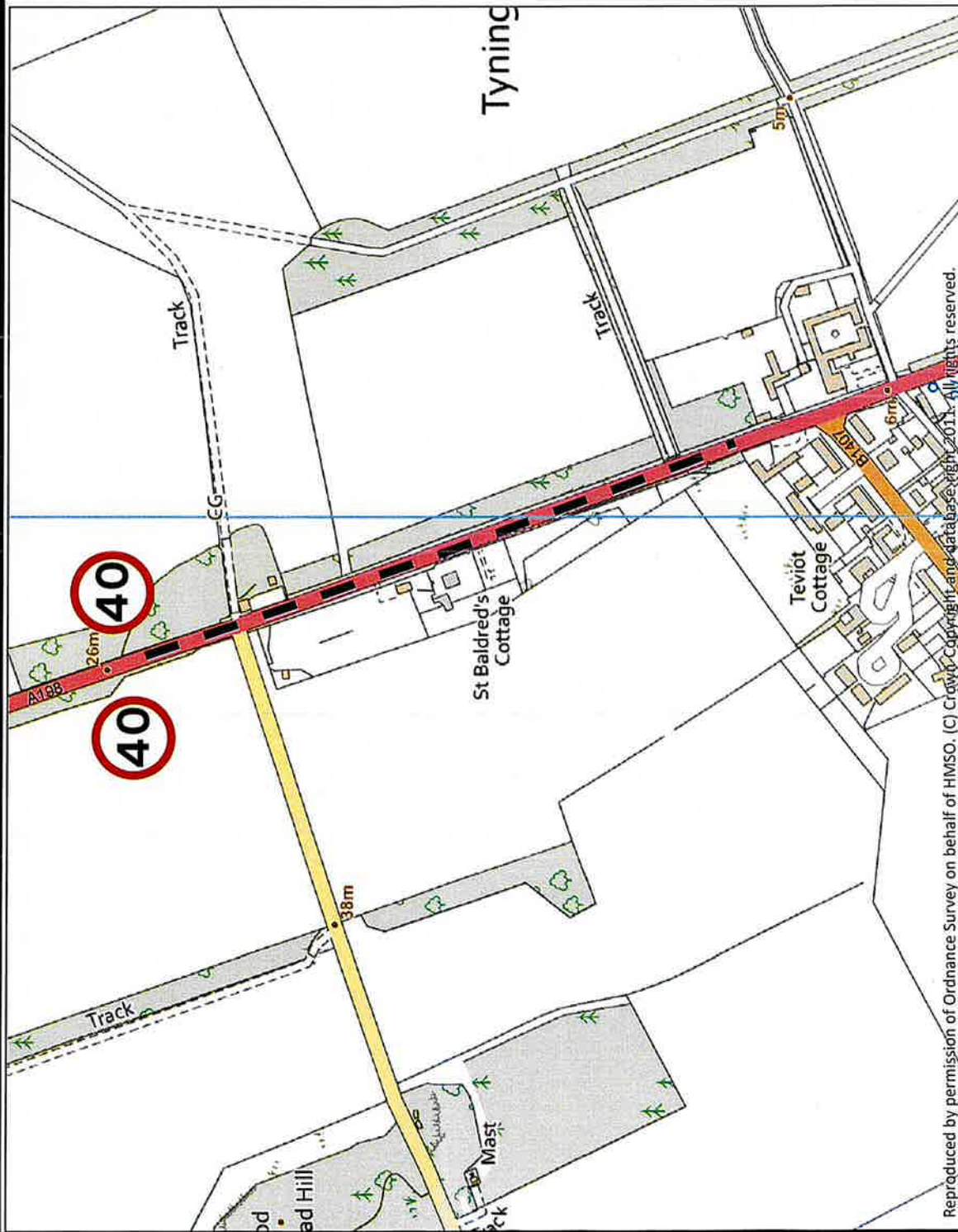
DRG. NO. MAP NO.6 - 213/26

Location: C71, Pearlstone Steading, Elphinstone

Description: Reduce speed limit to 40mph.

Map produced by permission of Ordnance Survey on behalf of HMSO. (C) Crown Copyright and database right 2011. All rights reserved.

EAST LOTHIAN COUNCIL: ROAD NETWORK MANAGEMENT



East Lothian Council
 Transportation Department
 Road Network Management
 John Muir House
 Haddington
 EH41 3HA
 Tel: 01620 827827



Drawn by: KS
 Checked by: IL

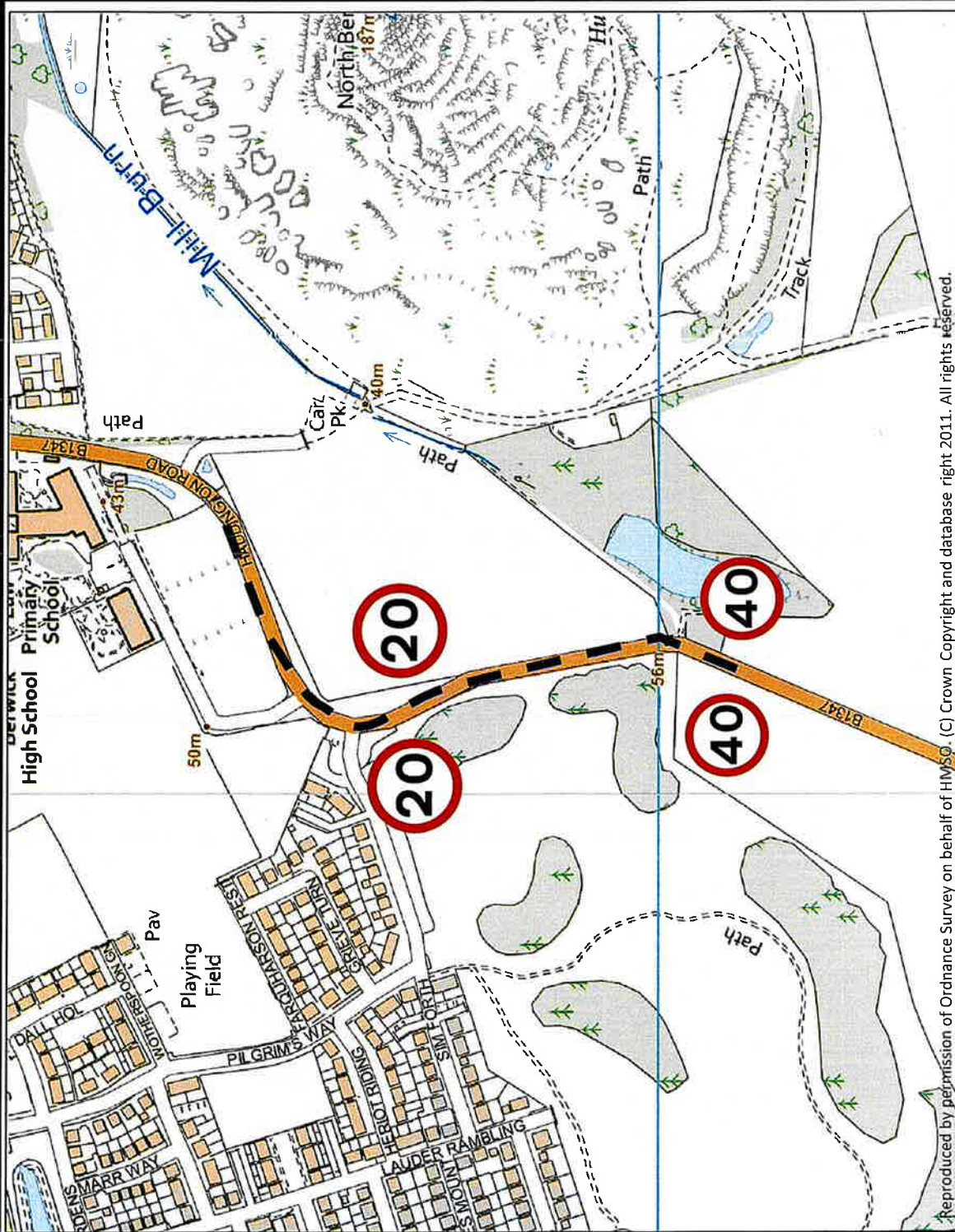
Date: 15/05/2026
 Scale: NTS

DRG. NO. MAP NO.7 - 213/26

Location: A198, Tynninghame

Description: Extend existing 40mph speed limit to north of Lawhead junction

EAST LOTHIAN COUNCIL: ROAD NETWORK MANAGEMENT



East Lothian Council
 Transportation Department
 Road Network Management
 John Muir House
 Haddington
 EH41 3HA
 Tel: 01620 827827



Location: B1347 North Berwick

Description: Extend existing 20mph speed limit to south of Pilgrims Way and introduce new 40mph speed limit in advance of new 20mph limit

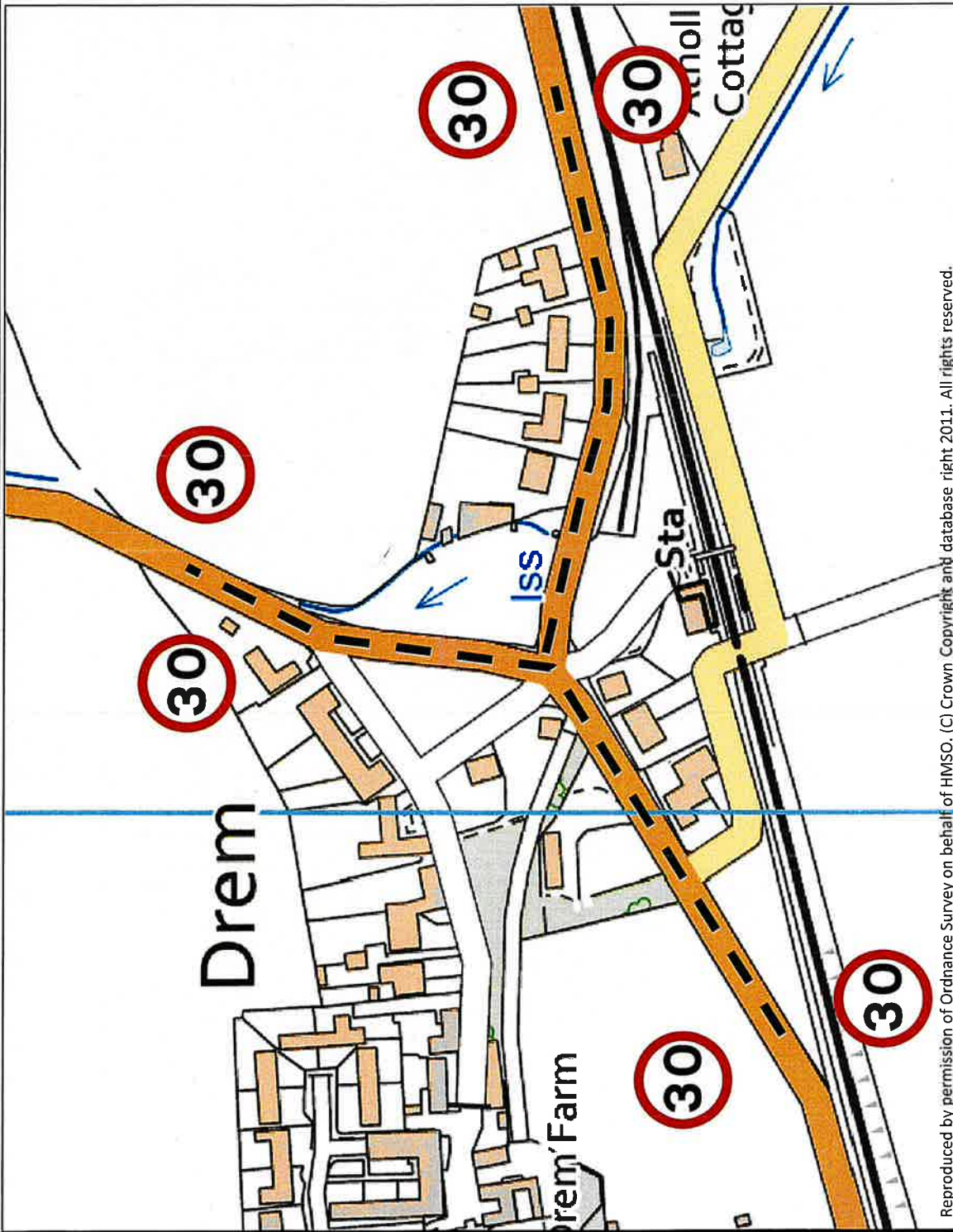
Date: 15/05/2026
 Scale: NTS

Drawn by: KS
 Checked by: IL

DRG. NO. MAP NO.8 – 213/26

Reproduced by permission of Ordnance Survey on behalf of HMSO. (C) Crown Copyright and database right 2011. All rights reserved.

EAST LOTHIAN COUNCIL: ROAD NETWORK MANAGEMENT



Reproduced by permission of Ordnance Survey on behalf of HMSO. (C) Crown Copyright and database right 2011. All rights reserved.

Location: B1345 & B1377, Drem

Description: Reduce speed limit from 40mph to 30mph



East Lothian Council
Transportation Department
Road Network Management
John Muir House
Haddington
EH41 3HA
Tel: 01620 827827



Date: 15/05/2026

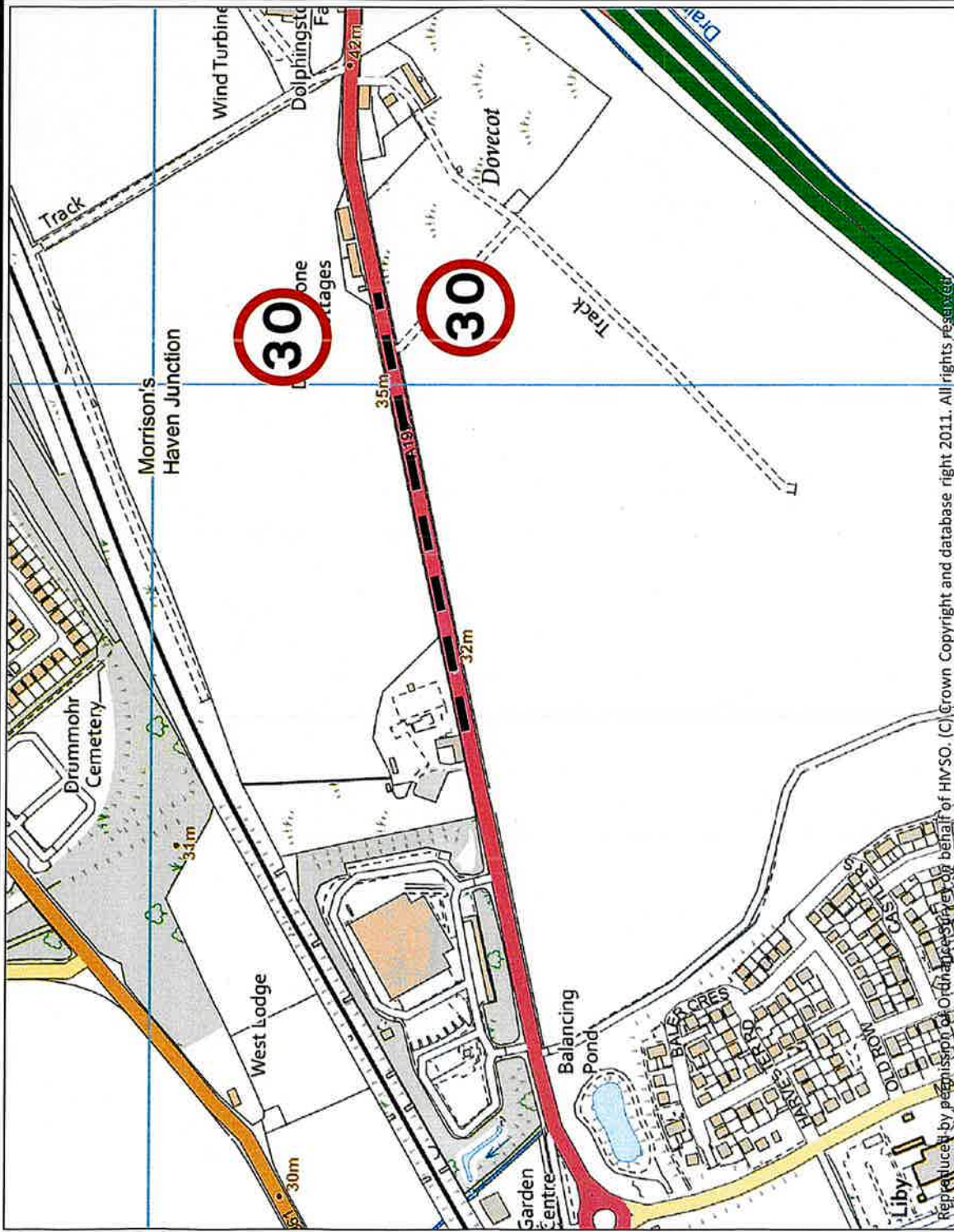
Scale: NTS

Drawn by: KS

Checked by: IL

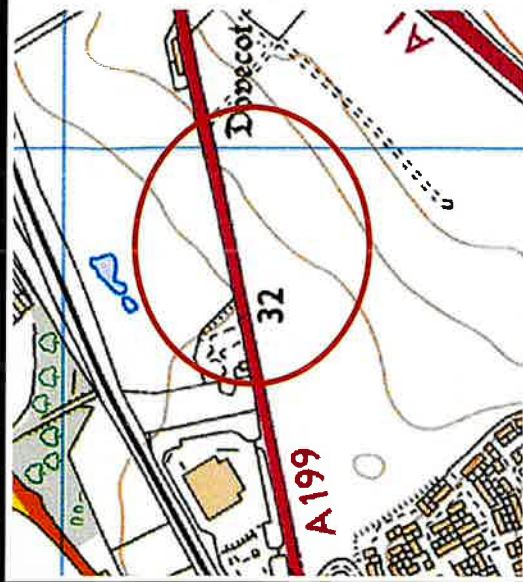
DRG. NO. MAP NO.9 - 213/26

EAST LOTHIAN COUNCIL: ROAD NETWORK MANAGEMENT



Location: A199, Dolphingstone

Description: Extend existing 30mph speed limit eastwards to extent of new housing development



East Lothian Council
 Transportation Department
 Road Network Management
 John Muir House
 Haddington
 EH41 3HA
 Tel: 01620 827827

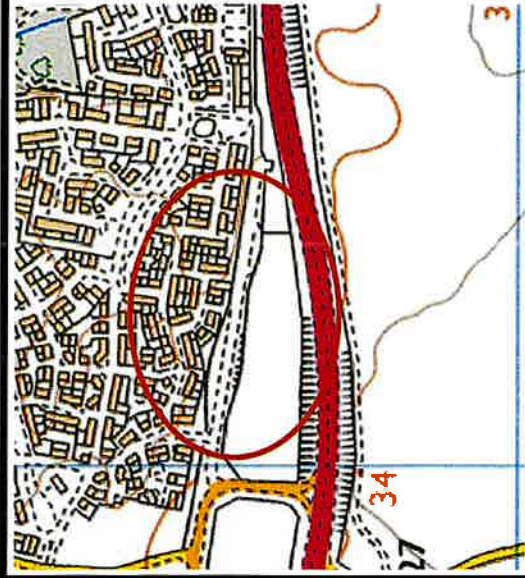
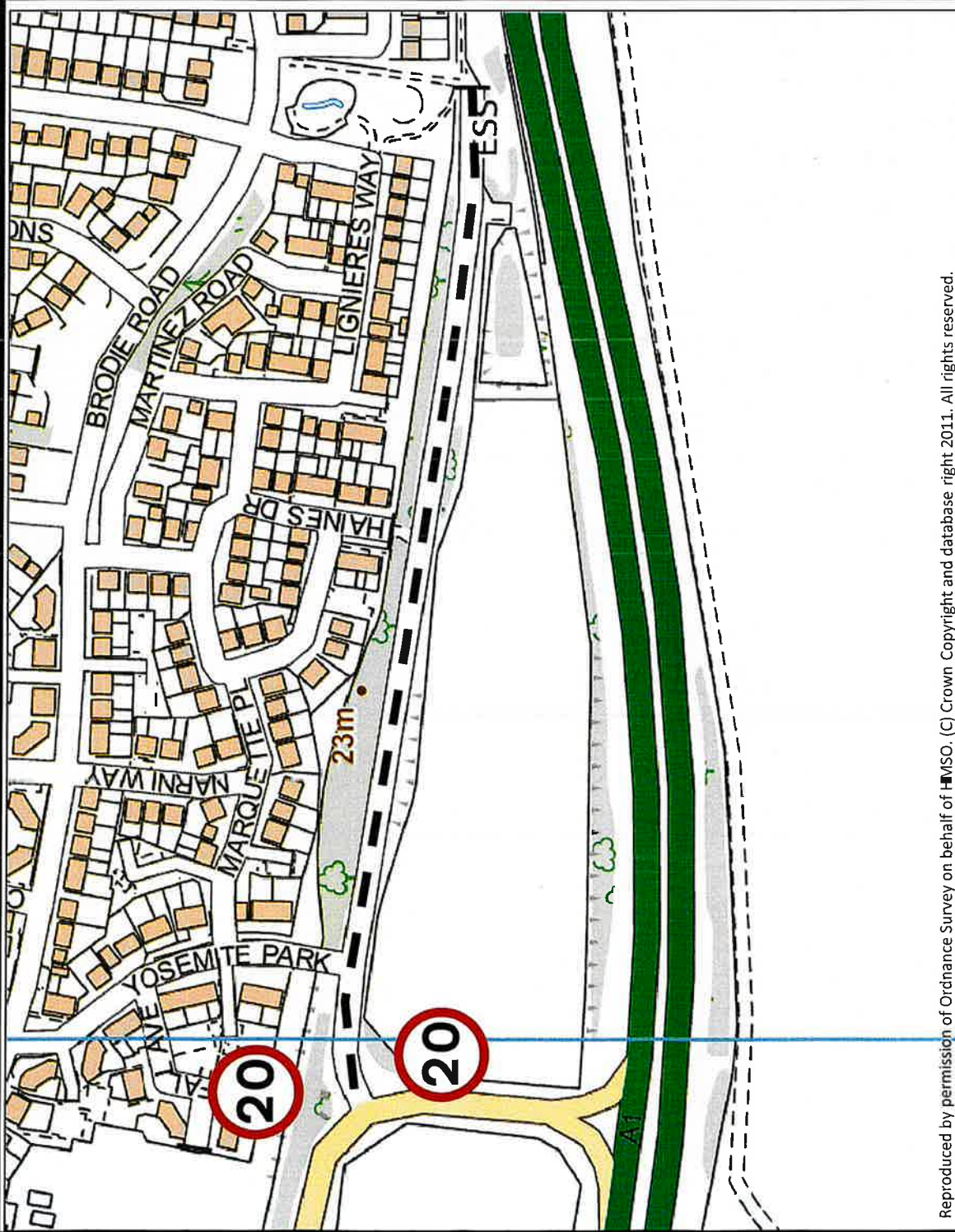


Date: 15/05/2026
 Scale: NTS

Drawn by: KS
 Checked by: IL

DRG. NO. MAP NO.10 - 213/26

EAST LOTHIAN COUNCIL: ROAD NETWORK MANAGEMENT



Reproduced by permission of Ordnance Survey on behalf of HMSO. (C) Crown Copyright and database right 2011. All rights reserved.

Location: Un-named road from jcn with U191 eastwards to end of cul-de-sac

Description: Introduce new 20mph speed limit

East Lothian Council
Transportation Department
Road Network Management
John Muir House
Haddington
EH41 3HA
Tel: 01520 827827

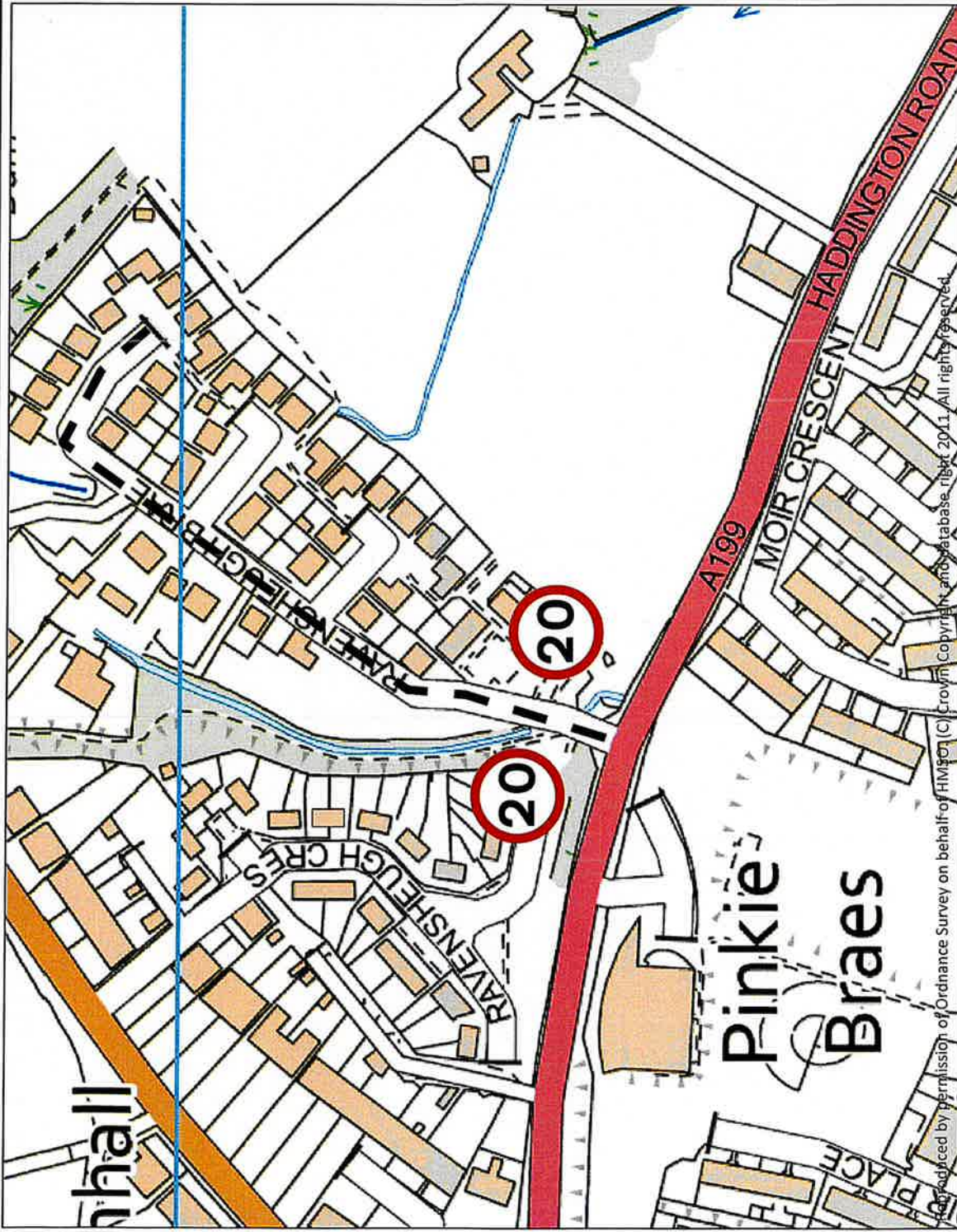


Drawn by: KS
Checked by: IL

Date: 15/05/2026
Scale: NTS

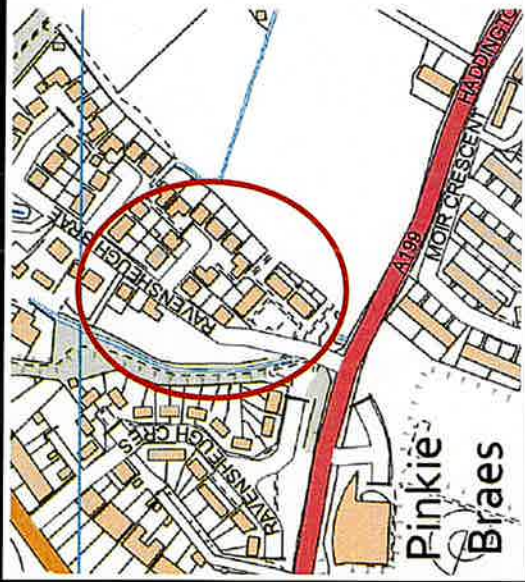
DRG. NO. MAP NO.11 - 213/26

EAST LOTHIAN COUNCIL: ROAD NETWORK MANAGEMENT



Location: Ravensheugh Brae, Musselburgh

Description: Introduce new 20mph speed limit



East Lothian Council
 Transportation Department
 Road Network Management
 John Muir House
 Haddington
 EH41 3HA
 Tel: 01620 827827



Date: 15/05/2026
 Scale: NTS

Drawn by: KS
 Checked by: IL

DRG. NO. MAP NO.12 - 213/26