








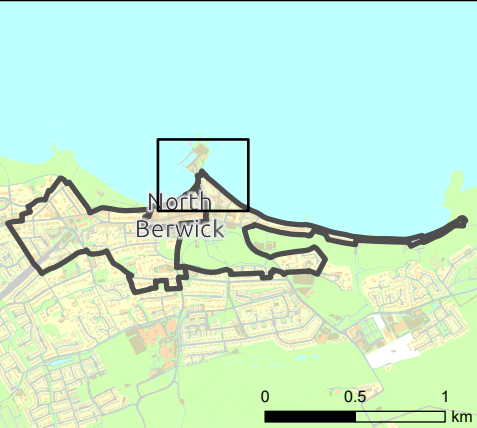




-  North Berwick CPZ
- North Berwick Parking Management**
-  Schedule 1 - Lengths of road where waiting, loading and unloading are prohibited at any time
-  Schedule 2 - Lengths of road where waiting is prohibited at any time
-  Schedule 5a - Lengths of road which are designated as disabled parking places and where waiting is prohibited at any time unless a vehicle is displaying a disabled persons parking badge
-  Schedule 14 - Combined residents and on street parking, Zone C (Central Zone) - Scale of charges Level 2
-  Schedule 14 - Combined residents and on street parking, Zone E (East Zone) - Scale of charges combination of Level 3 and Level 4
-  Schedule 14/4f - Combined residents and on street parking, Zone E (East Zone) - Roads with a restriction on parking for vehicles over 2.29m
-  Schedule 14 - On street charged parking, Zone C (Central Zone) - Scale of charges Level 1
-  Schedule 14 - RNLI permit parking - Scale of charges Level 5










Client
East Lothian Council

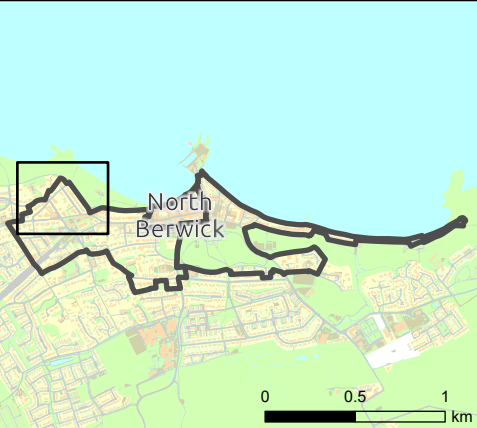
ELC PARKING SUPPORT SERVICES
North Berwick Parking Management (Proposed) - Page 1 of 11

0 65 130
m
Esri Community Maps Contributors, Esri UK, Esri, TomTom, Garmin, Foursquare, GeoTechnologies, Inc., METI/NASA, USGS, Esri UK, Esri, TomTom, Garmin, Foursquare, GeoTechnologies, Inc., METI/NASA, USGS
Data Source: East Lothian Council (2024)

1:1,500 @ A3	Date: 14/08/2024
Drawn: TB	Checked: BK
Figure: 03 (Page 1 of 11)	Rev: A



-  North Berwick CPZ
- North Berwick Parking Management**
-  Schedule 1 - Lengths of road where waiting, loading and unloading are prohibited at any time
-  Schedule 2 - Lengths of road where waiting is prohibited at any time
-  Schedule 3 - Lengths of road where waiting is prohibited between 8am - 10 am and 3.30pm - 5.30pm
-  Schedule 4 - Waiting limited to a maximum stay of 5 minutes
-  Schedule 14 - Combined residents and on street parking, Zone W (West Zone) - Scale of charges combination of Level 3 and Level 4
-  Schedule 14/4f - Combined residents and on street parking, Zone W (West Zone) - Roads with a restriction on parking for vehicles over 2.29m

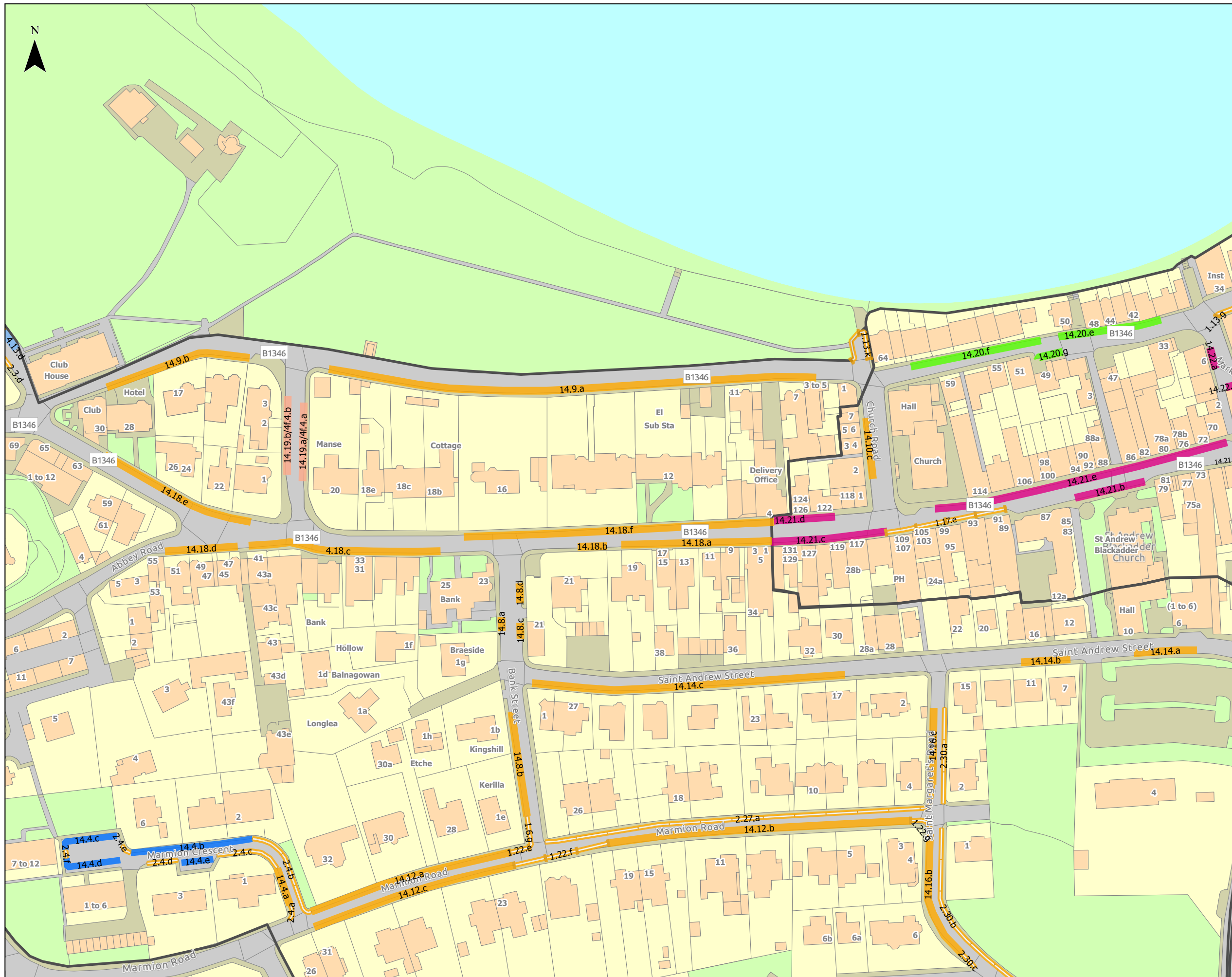


Client
East Lothian Council

ELC PARKING SUPPORT SERVICES
North Berwick Parking Management (Proposed) - Page 2 of 11

0 65 130 m
Esri Community Maps Contributors, Esri UK, Esri, TomTom, Garmin, Foursquare, GeoTechnologies, Inc, METI/NASA, USGS, Esri UK, Esri, TomTom, Garmin, Foursquare, GeoTechnologies, Inc, METI/NASA, USGS
Data Source: East Lothian Council (2024)

1:1,500 @ A3	Date: 14/08/2024
Drawn: TB	Checked: BK
Figure: 03 (Page 2 of 11)	Rev: A



- North Berwick CPZ
- North Berwick Parking Management**
- Schedule 1 - Lengths of road where waiting, loading and unloading are prohibited at any time
- Schedule 2 - Lengths of road where waiting is prohibited at any time
- Schedule 4 - Waiting limited to a maximum stay of 5 minutes
- Schedule 14 - Combined residents and on street parking, Zone C (Central Zone) - Scale of charges Level 2
- Schedule 14 - Combined residents and on street parking, Zone W (West Zone) - Scale of charges combination of Level 3 and Level 4
- Schedule 14/4f - Combined residents and on street parking, Zone W (West Zone) - Roads with a restriction on parking for vehicles over 2.29m
- Schedule 14 - On street charged parking, Zone C (Central Zone) - Scale of charges Level 1
- Schedule 14 - Resident permit parking only - Scale of charges Level 5

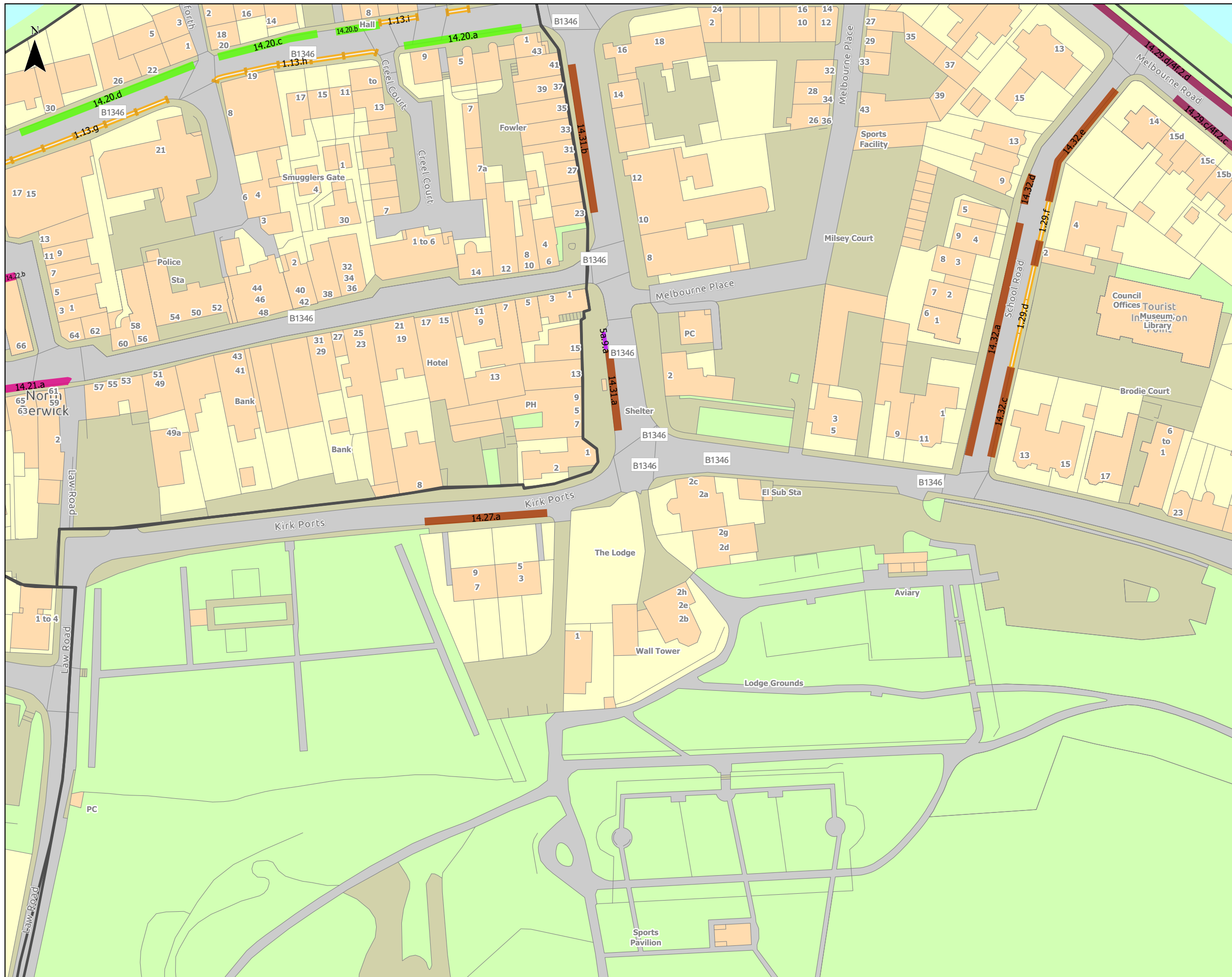


Client
East Lothian Council

ELC PARKING SUPPORT SERVICES
North Berwick Parking Management (Proposed) - Page 3 of 11

0 65 130 m
Esri Community Maps Contributors, Esri UK, Esri, TomTom, Garmin, Foursquare, GeoTechnologies, Inc, METI/NASA, USGS, Esri UK, Data Source: East Lothian Council (2024)

1:1,500 @ A3	Date: 14/08/2024
Drawn: TB	Checked: BK
Figure: 03 (Page 3 of 11)	Rev: A



- North Berwick CPZ
- North Berwick Parking Management**
- Schedule 1 - Lengths of road where waiting, loading and unloading are prohibited at any time
- Schedule 2 - Lengths of road where waiting is prohibited at any time
- Schedule 5a - Lengths of road which are designated as disabled parking places and where waiting is prohibited at any time unless a vehicle is displaying a disabled persons parking badge
- Schedule 14 - Combined residents and on street parking, Zone C (Central Zone) - Scale of charges Level 2
- Schedule 14 - Combined residents and on street parking, Zone E (East Zone) - Scale of charges combination of Level 3 and Level 4
- Schedule 14/4f - Combined residents and on street parking, Zone E (East Zone) - Roads with a restriction on parking for vehicles over 2.29m
- Schedule 14 - On street charged parking, Zone C (Central Zone) - Scale of charges Level 1










Client
East Lothian Council

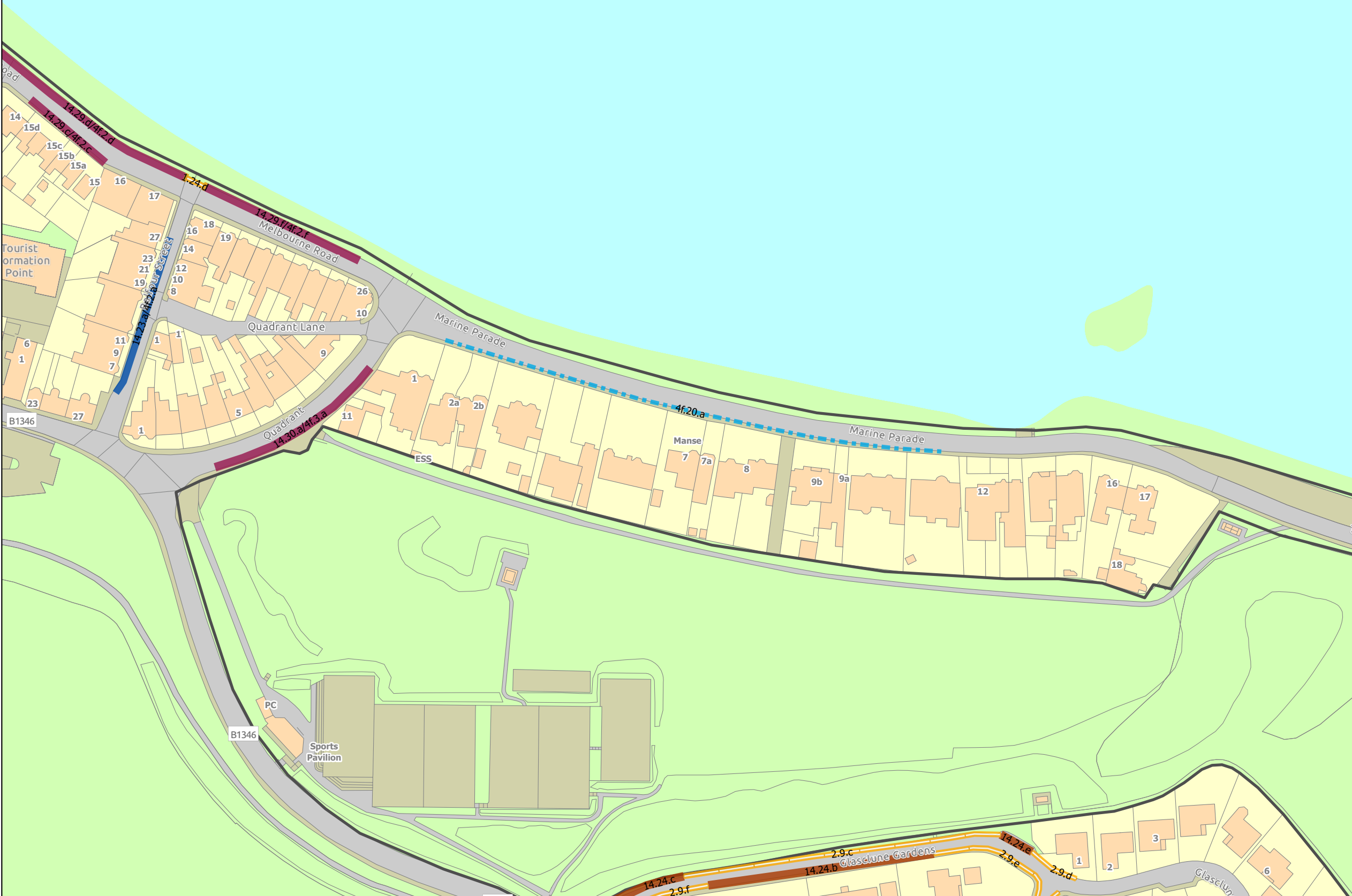
ELC PARKING SUPPORT SERVICES
North Berwick Parking Management (Proposed) - Page 4 of 11

0 40 80 m
Esri Community Maps Contributors, Esri UK, Esri, TomTom, Garmin, Foursquare, GeoTechnologies, Inc, METI/NASA, USGS, Esri UK, Esri, TomTom, Garmin, Foursquare, GeoTechnologies, Inc, METI/NASA, USGS
Data Source: East Lothian Council (2024)

1:1,000 @ A3 Date: 14/08/2024
Drawn: TB Checked: BK
Figure: 03 (Page 4 of 11) Rev: A



-  North Berwick CPZ
- North Berwick Parking Management**
-  Schedule 1 - Lengths of road where waiting, loading and unloading are prohibited at any time
-  Schedule 2 - Lengths of road where waiting is prohibited at any time
-  Schedule 4f - Roads with a restriction on parking for vehicles over 2.29m
-  Schedule 14 - Combined residents and on street parking, Zone E (East Zone) - Scale of charges combination of Level 3 and Level 4
-  Schedule 14/4f - Combined residents and on street parking, Zone E (East Zone) - Roads with a restriction on parking for vehicles over 2.29m
-  Schedule 14/4f - Resident permit parking only - Roads with a restriction on parking for vehicles over 2.29m



Client
East Lothian Council

ELC PARKING SUPPORT SERVICES
North Berwick Parking Management (Proposed) - Page 5 of 11

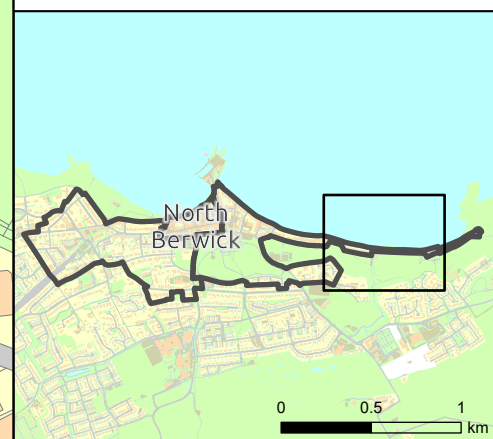
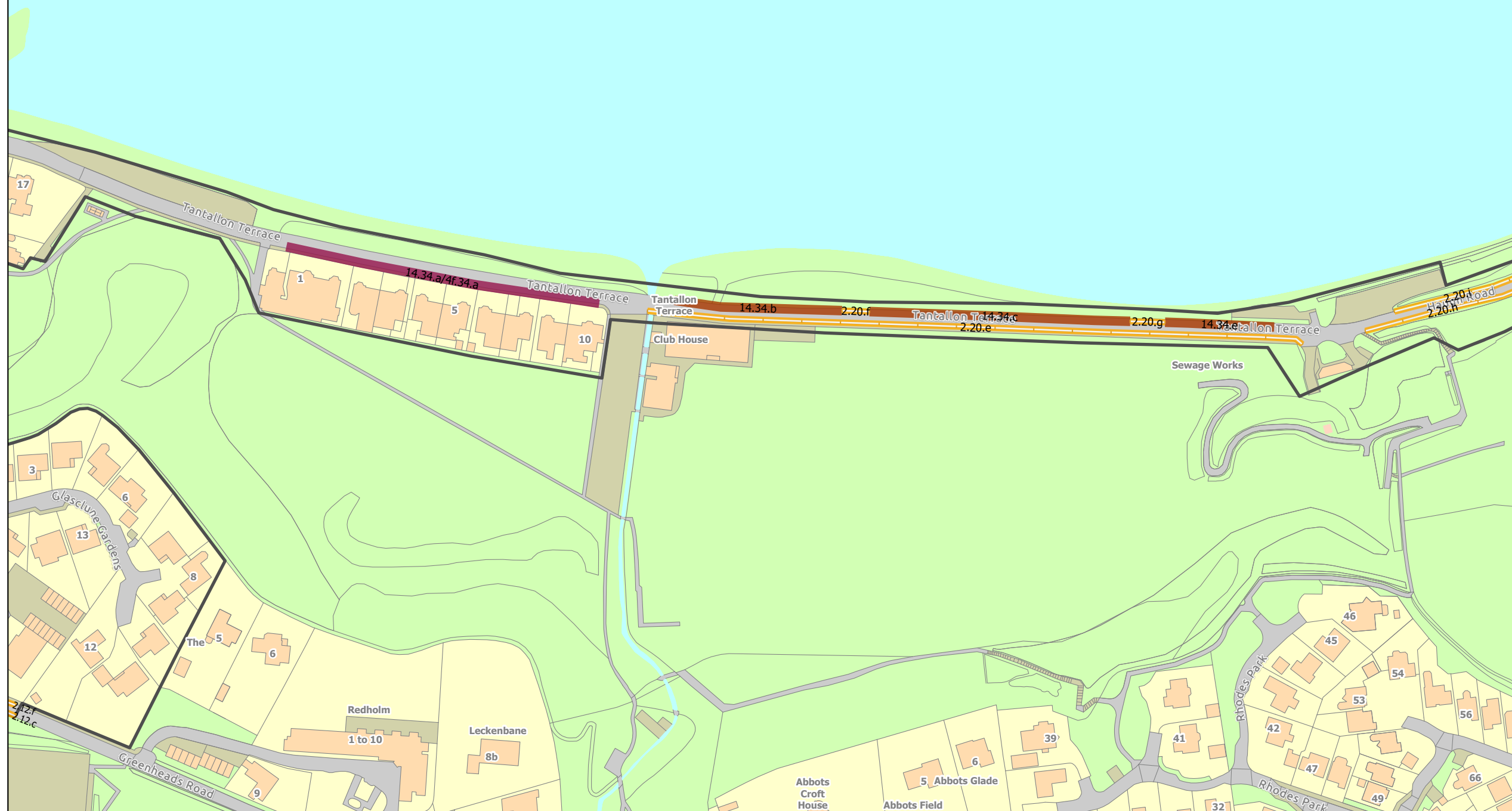
0 65 130
m
Esri Community Maps Contributors, Esri UK, Esri, TomTom, Garmin, Foursquare, GeoTechnologies, Inc., METI/NASA, USGS, Esri UK, Esri, TomTom, Garmin, Foursquare, GeoTechnologies, Inc., METI/NASA, USGS
Data Source: East Lothian Council (2024)

1:1,500 @ A3	Date: 14/08/2024
Drawn: TB	Checked: BK
Figure: 03 (Page 5 of 11)	Rev: A

N



- North Berwick CPZ
- North Berwick Parking Management**
- Schedule 2 - Lengths of road
 where waiting is prohibited at any time
- Schedule 14 - Combined residents and on street parking, Zone E (East Zone) - Scale of charges combination of Level 3 and Level 4
- Schedule 14/4f - Combined residents and on street parking, Zone E (East Zone) - Roads with a restriction on parking for vehicles over 2.29m



Client
 East Lothian Council

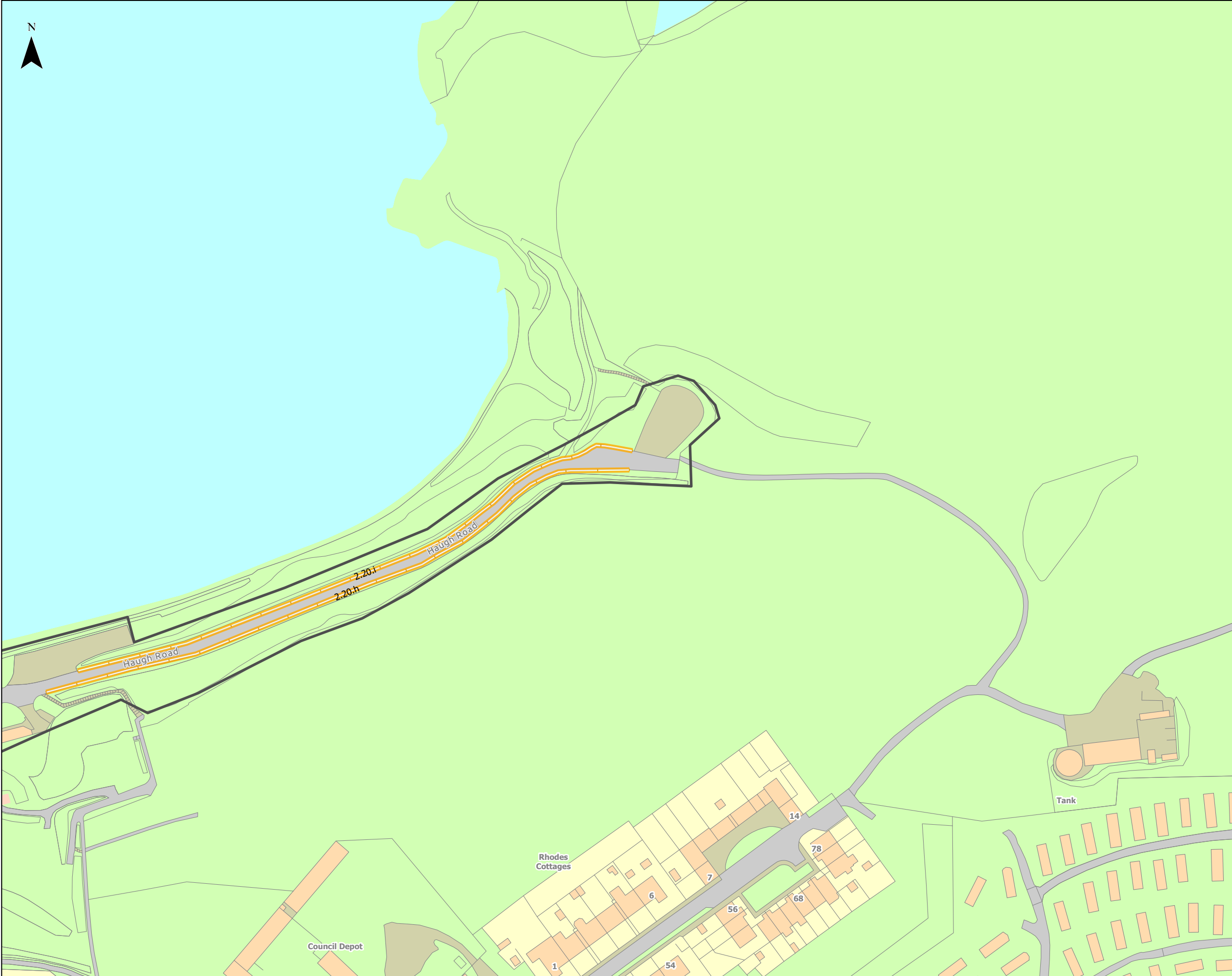
ELC PARKING SUPPORT SERVICES
 North Berwick Parking Management (Proposed) - Page 6 of 11

0 85 170
 m
Esri Community Maps Contributors, Esri UK, Esri, TomTom, Garmin, Foursquare, GeoTechnologies, Inc, METI/NASA, USGS, Esri UK, Esri, TomTom, Garmin, Foursquare, GeoTechnologies, Inc, METI/NASA, USGS
 Data Source: East Lothian Council (2024)

1:2,000 @ A3	Date: 14/08/2024
Drawn: TB	Checked: BK
Figure: 03 (Page 6 of 11)	Rev: A



- North Berwick CPZ
- North Berwick Parking Management**
- Schedule 2 - Lengths of road
- where waiting is prohibited at any time

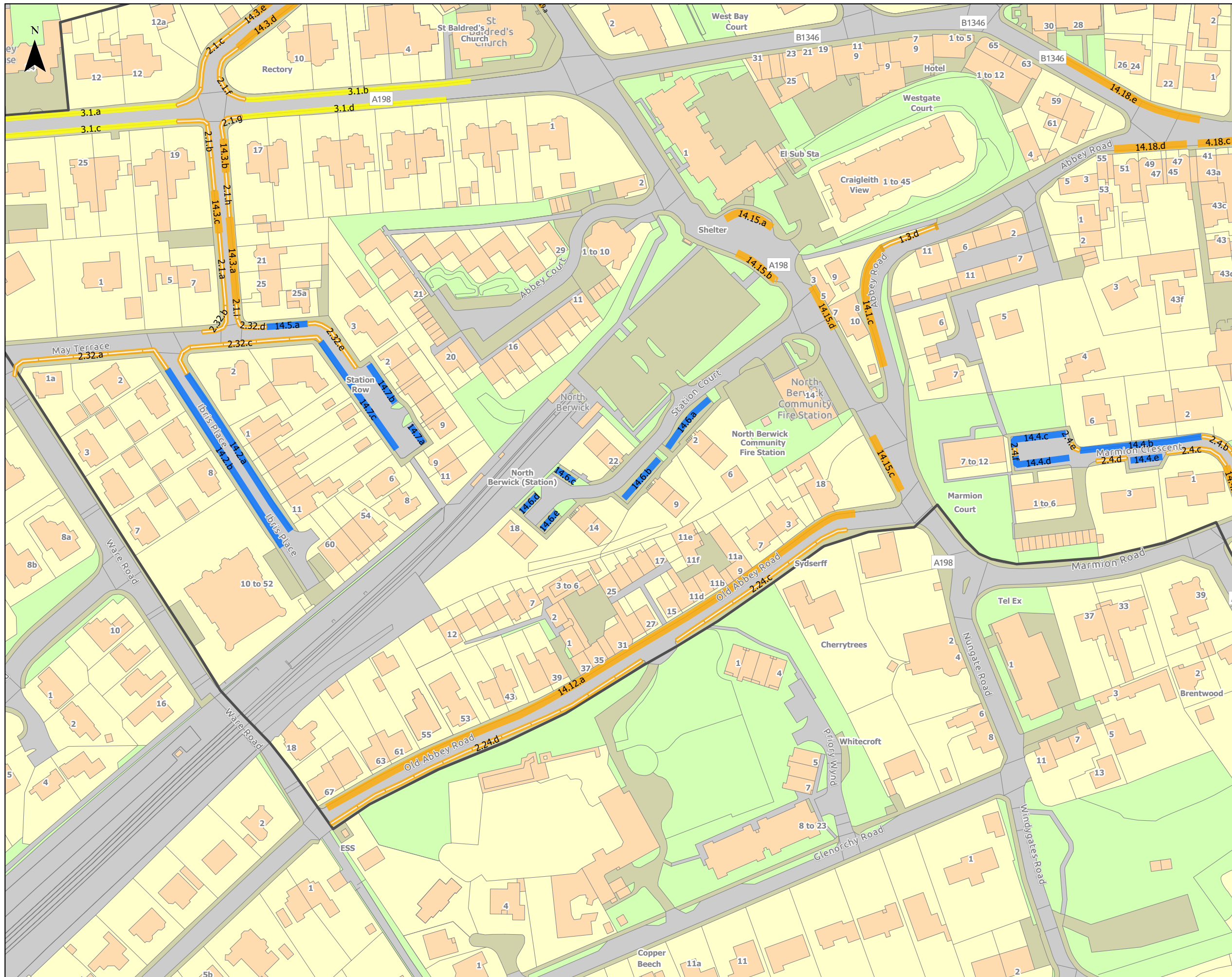


Client
East Lothian Council

ELC PARKING SUPPORT SERVICES
North Berwick Parking Management (Proposed) - Page 7 of 11

0 65 130
m
Esri Community Maps Contributors, Esri UK, Esri, TomTom, Garmin, Foursquare, GeoTechnologies, Inc, METI/NASA, USGS, Esri UK, Esri, TomTom, Garmin, Foursquare, GeoTechnologies, Inc, METI/NASA, USGS
Data Source: East Lothian Council (2024)

1:1,500 @ A3	Date: 14/08/2024
Drawn: TB	Checked: BK
Figure: 03 (Page 7 of 11)	Rev: A



- North Berwick CPZ
- North Berwick Parking Management**
- Schedule 1 - Lengths of road where waiting, loading and unloading are prohibited at any time
- Schedule 2 - Lengths of road where waiting is prohibited at any time
- Schedule 3 - Lengths of road where waiting is prohibited between 8am - 10 am and 3.30pm - 5.30pm
- Schedule 14 - Combined residents and on street parking, Zone W (West Zone) - Scale of charges combination of Level 3 and Level 4
- Schedule 14/4f - Combined residents and on street parking, Zone W (West Zone) - Roads with a restriction on parking for vehicles over 2.29m
- Schedule 14 - Resident permit parking only - Scale of charges Level 5

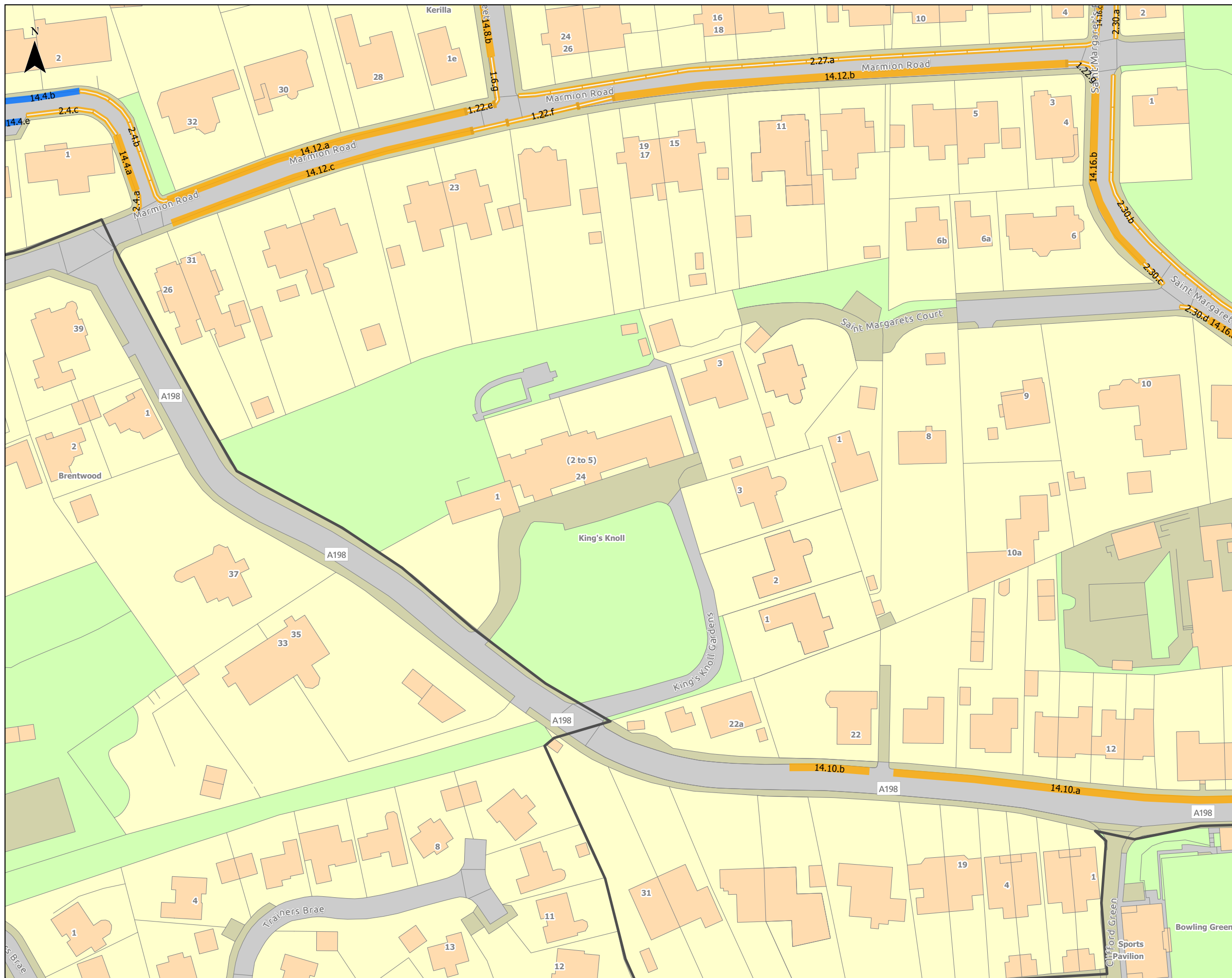


Client
East Lothian Council

ELC PARKING SUPPORT SERVICES
North Berwick Parking Management (Proposed) - Page 8 of 11

0 65 130 m
Esri Community Maps Contributors, Esri UK, Esri, TomTom, Garmin, Foursquare, GeoTechnologies, Inc, METI/NASA, USGS, Esri UK, Data Source: East Lothian Council (2024)

1:1,500 @ A3	Date: 14/08/2024
Drawn: TB	Checked: BK
Figure: 03 (Page 8 of 11)	Rev: A



- North Berwick CPZ
- North Berwick Parking Management**
- Schedule 1 - Lengths of road where waiting, loading and unloading are prohibited at any time
- Schedule 2 - Lengths of road where waiting is prohibited at any time
- Schedule 14 - Combined residents and on street parking, Zone W (West Zone) - Scale of charges combination of Level 3 and Level 4
- Schedule 14 - Resident permit parking only - Scale of charges Level 5



Client
East Lothian Council

ELC PARKING SUPPORT SERVICES
North Berwick Parking Management (Proposed) - Page 9 of 11

0 40 80 m
Esri Community Maps Contributors, Esri UK, Esri, TomTom, Garmin, Foursquare, GeoTechnologies, Inc, METI/NASA, USGS, Esri UK, Esri, TomTom, Garmin, Foursquare, GeoTechnologies, Inc, METI/NASA, USGS
Data Source: East Lothian Council (2024)

1:1,000 @ A3	Date: 14/08/2024
Drawn: TB	Checked: BK
Figure: 03 (Page 9 of 11)	Rev: A



- North Berwick CPZ
- North Berwick Parking Management**
- Schedule 2 - Lengths of road where waiting is prohibited at any time
- Schedule 5a - Lengths of road which are designated as disabled parking places and where waiting is prohibited at any time unless a vehicle is displaying a disabled persons parking badge
- Schedule 14 - Combined residents and on street parking, Zone E (East Zone) - Scale of charges combination of Level 3 and Level 4
- Schedule 14 - Combined residents and on street parking, Zone W (West Zone) - Scale of charges combination of Level 3 and Level 4
- Schedule 14 - Resident permit parking only - Scale of charges Level 5



Client
East Lothian Council

ELC PARKING SUPPORT SERVICES
North Berwick Parking Management (Proposed) - Page 10 of 11

0 65 130
m
Esri Community Maps Contributors, Esri UK, Esri, TomTom, Garmin, Foursquare, GeoTechnologies, Inc., METI/NASA, USGS, Esri UK, Esri, TomTom, Garmin, Foursquare, GeoTechnologies, Inc., METI/NASA, USGS
Data Source: East Lothian Council (2024)

1:1,500 @ A3	Date: 14/08/2024
Drawn: TB	Checked: BK
Figure: 03 (Page 10 of 11)	Rev: A



- North Berwick CPZ
- North Berwick Parking Management**
- Schedule 1 - Lengths of road where waiting, loading and unloading are prohibited at any time
- Schedule 2 - Lengths of road where waiting is prohibited at any time
- Schedule 14 - Combined residents and on street parking, Zone E (East Zone) - Scale of charges combination of Level 3 and Level 4
- Schedule 14 - Resident permit parking only - Scale of charges Level 5



Client
East Lothian Council

ELC PARKING SUPPORT SERVICES
North Berwick Parking Management (Proposed) - Page 11 of 11

0 65 130 m
Esri Community Maps Contributors, Esri UK, Esri, TomTom, Garmin, Foursquare, GeoTechnologies, Inc., METI/NASA, USGS, Esri UK, Esri, TomTom, Garmin, Foursquare, GeoTechnologies, Inc., METI/NASA, USGS
Data Source: East Lothian Council (2024)

1:1,500 @ A3	Date: 14/08/2024
Drawn: TB	Checked: BK
Figure: 03 (Page 11 of 11)	Rev: A