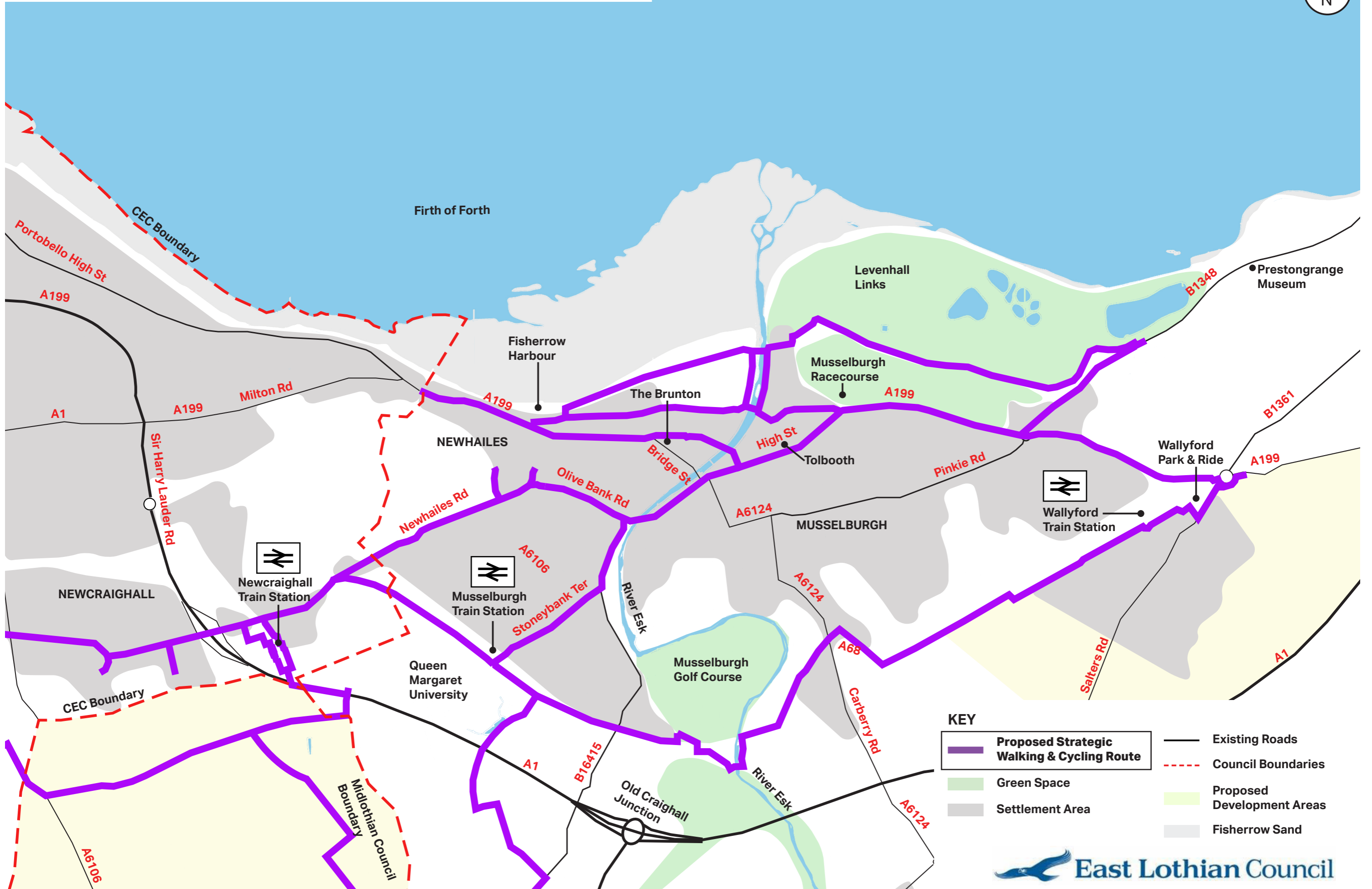









Musselburgh's Future Sustainable and Active Travel Network



KEY

- | | | | |
|---------------------------------------------------------------------------------------|-------------------------------------------------------|---------------------------------------------------------------------------------------|----------------------------|
|  | Proposed Strategic Walking & Cycling Route |  | Existing Roads |
|  | Green Space |  | Council Boundaries |
|  | Settlement Area |  | Proposed Development Areas |
| | |  | Fisherrow Sand |